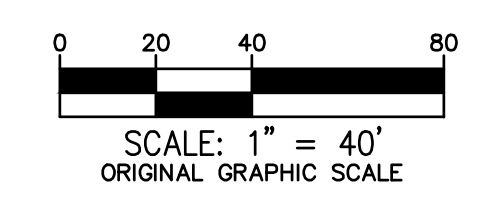
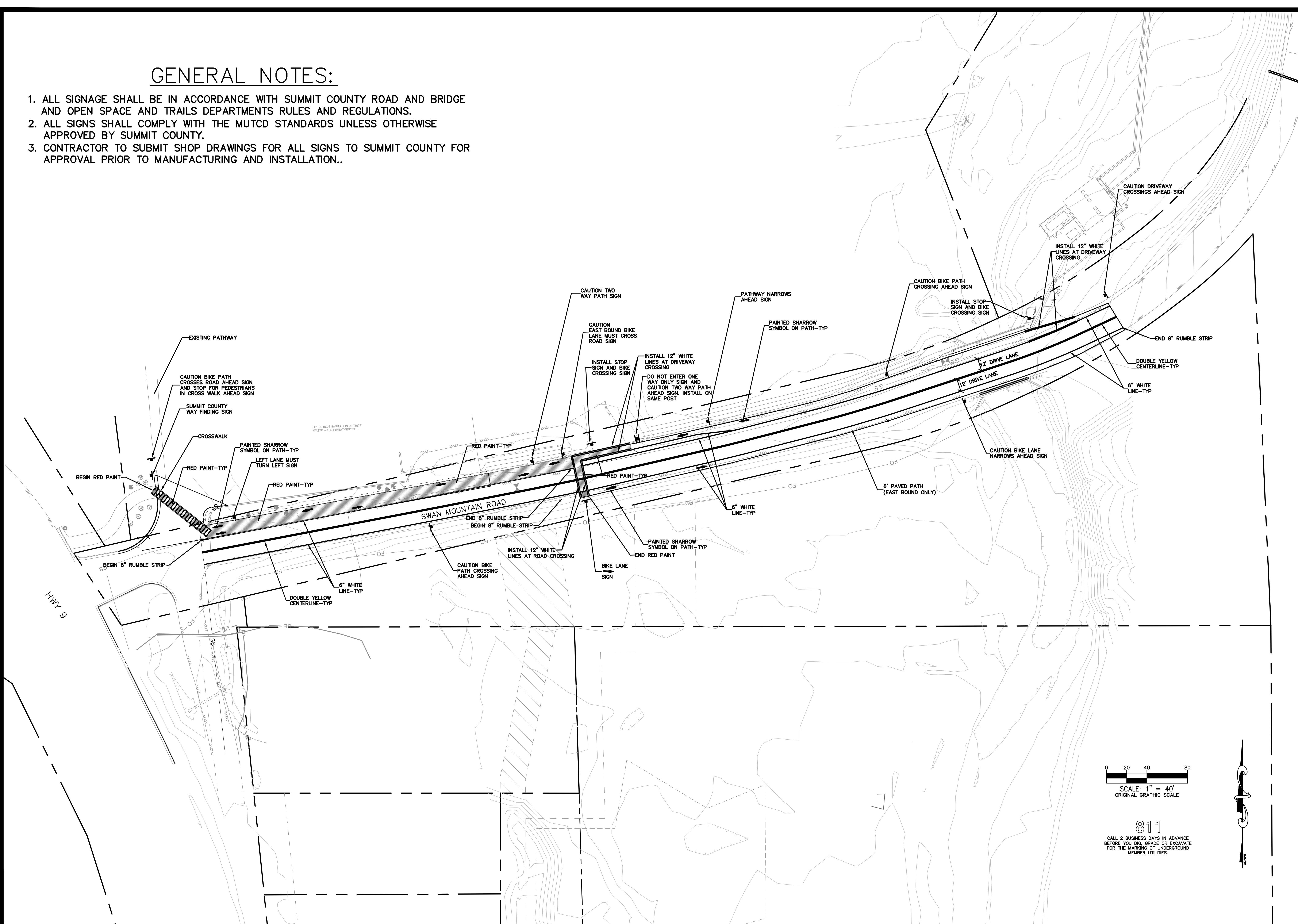



# GENERAL NOTES:

1. ALL SIGNAGE SHALL BE IN ACCORDANCE WITH SUMMIT COUNTY ROAD AND BRIDGE AND OPEN SPACE AND TRAILS DEPARTMENTS RULES AND REGULATIONS.
2. ALL SIGNS SHALL COMPLY WITH THE MUTCD STANDARDS UNLESS OTHERWISE APPROVED BY SUMMIT COUNTY.
3. CONTRACTOR TO SUBMIT SHOP DRAWINGS FOR ALL SIGNS TO SUMMIT COUNTY FOR APPROVAL PRIOR TO MANUFACTURING AND INSTALLATION..



**811**  
 CALL 2 BUSINESS DAYS IN ADVANCE  
 BEFORE YOU DIG, GRADE OR EXCAVATE  
 FOR THE MARKING OF UNDERGROUND  
 MEMBER UTILITIES.



No.	Revision/Issue	Date	Description
2	BID DOCUMENT PRELIMINARY PLAN	1/25/19	BID DOCUMENT PRELIMINARY PLAN
1	BID DOCUMENT PRELIMINARY PLAN	1/4/19	BID DOCUMENT PRELIMINARY PLAN

**TEN MILE ENGINEERING, INC.**  
 Professional Civil Engineers  
 Po Box 1785  
 Frisco, CO 80443  
 970.485.5773  
 tenmileengineer@aol.com

**SUMMIT COUNTY**  
**2019 PATHWAY IMPROVEMENTS**  
**SWAN MOUNTAIN ROAD/HWY 9**  
**PAVEMENT MARKING AND SIGNAGE PLAN**

Project	OST 19-001
Date	1/4/19
Scale	1"=40'
Sheet	<b>3</b>