Summit County CWPP Mapbook

Treatment Areas

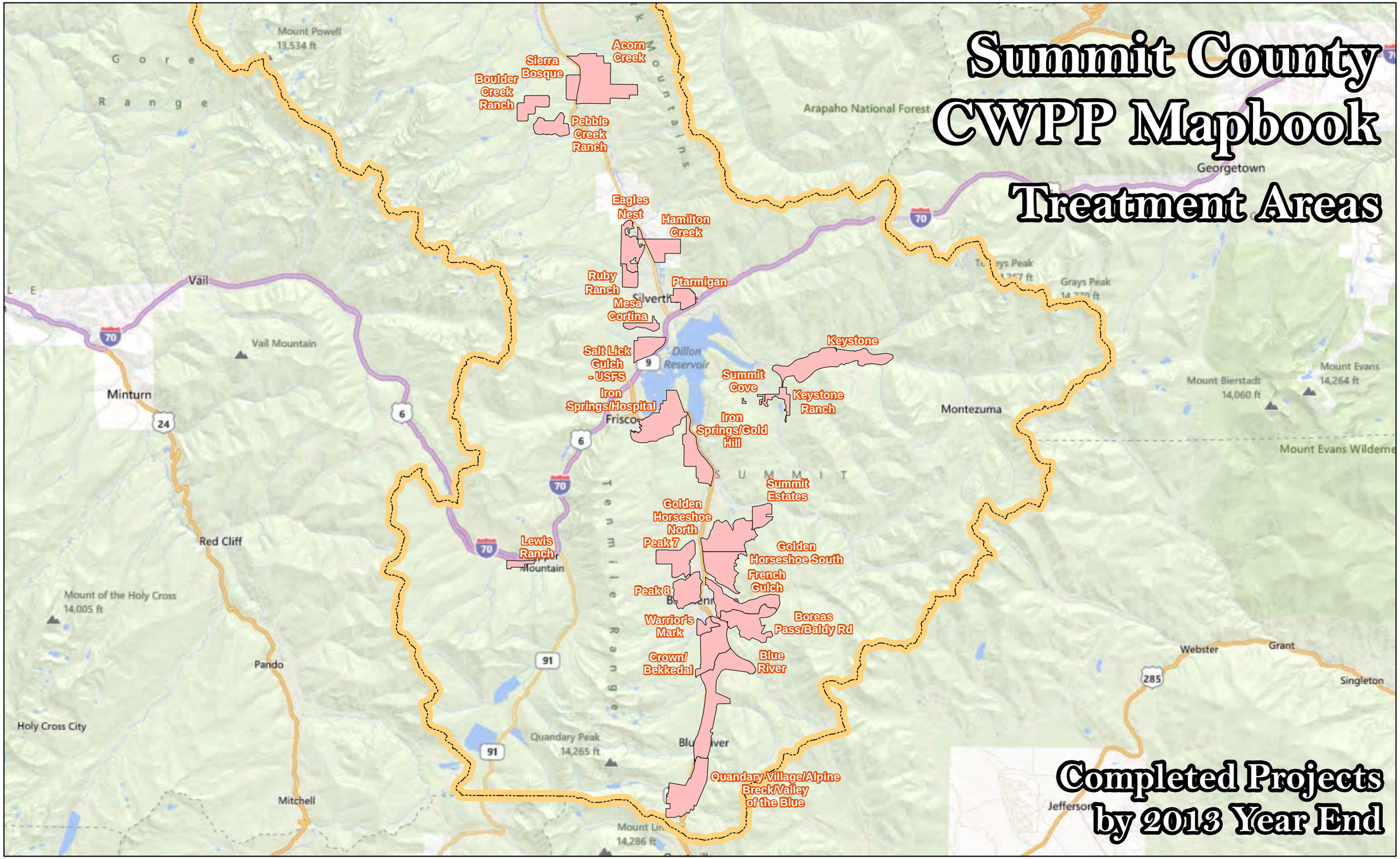

East Harrigan Creek
USFS
196.2 ac
2012

Sierra Bosque
USFS
86.3 ac
2012

Acorn Creek Fuel Reduction
Private
6 ac
2013

Harrigan Creek Rd
Ute Park Rd
Johnson Rd
Rodeo Dr
CR 2408
CR 2407
Arrowhead Bluff
Blue Ridge Rd
State Hwy 9
Oasis Ranch Rd
Spruce Ridge
Bear Valley Way
Meadowbrook Ln
CR 2409
Antler Rd

Community Wildfire Protection Plan (CWPP)

Focus Area Mapbook

Acorn Creek

Focus Area (Acres) = 1560

1:14,749

0 650 1,300 2,600 Feet

1 inch = 1,229 feet

Date Printed: 12/19/2013

Treatment Areas

- County
- Denver Water Board
- Municipal
- Private
- USFS
- Paved Roads
- Unpaved Roads
- Focus Areas - Selected
- Focus Areas - Countywide
- Town Boundaries

This map is for display purposes only.
Do not use for legal conveyance.
Not necessarily accurate by surveying standards, and does not comply with National Mapping Accuracy Standards.

Map Produced By:
Suzanne Kenney
Summit County GIS
970-668-4216
suzannek@co.summit.co.us

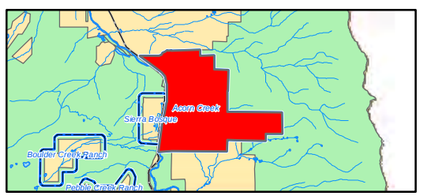

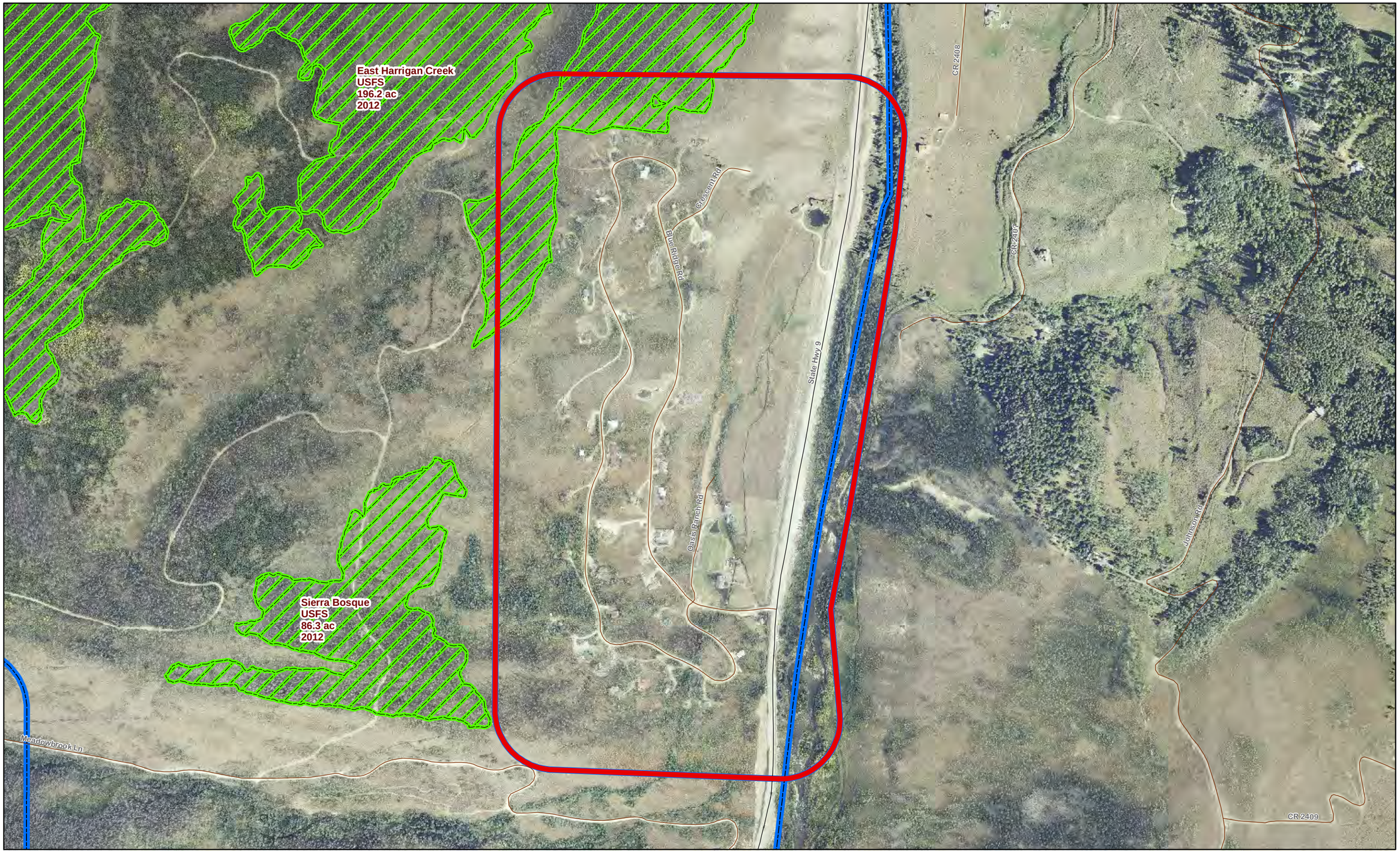

Community Wildfire Protection Plan (CWPP)
Focus Area Mapbook

Sierra Bosque

Focus Area (Acres) = 268

1:7,380

0 337.5 675 1,350 Feet

1 inch = 615 feet

Date Printed: 12/19/2013

Treatment Areas

- County
- Denver Water Board
- Municipal
- Private
- USFS
- Paved Roads
- Unpaved Roads
- Focus Areas - Selected
- Focus Areas - Countywide
- Town Boundaries

This map is for display purposes only. Do not use for legal conveyance. Not necessarily accurate by surveying standards, and does not comply with National Mapping Accuracy Standards.

Map Produced By:
Suzanne Kenney
Summit County GIS
970-668-4216
suzannek@co.summit.co.us

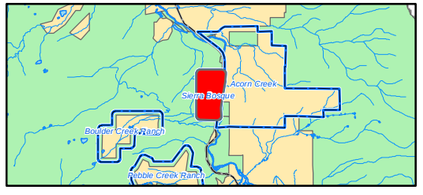

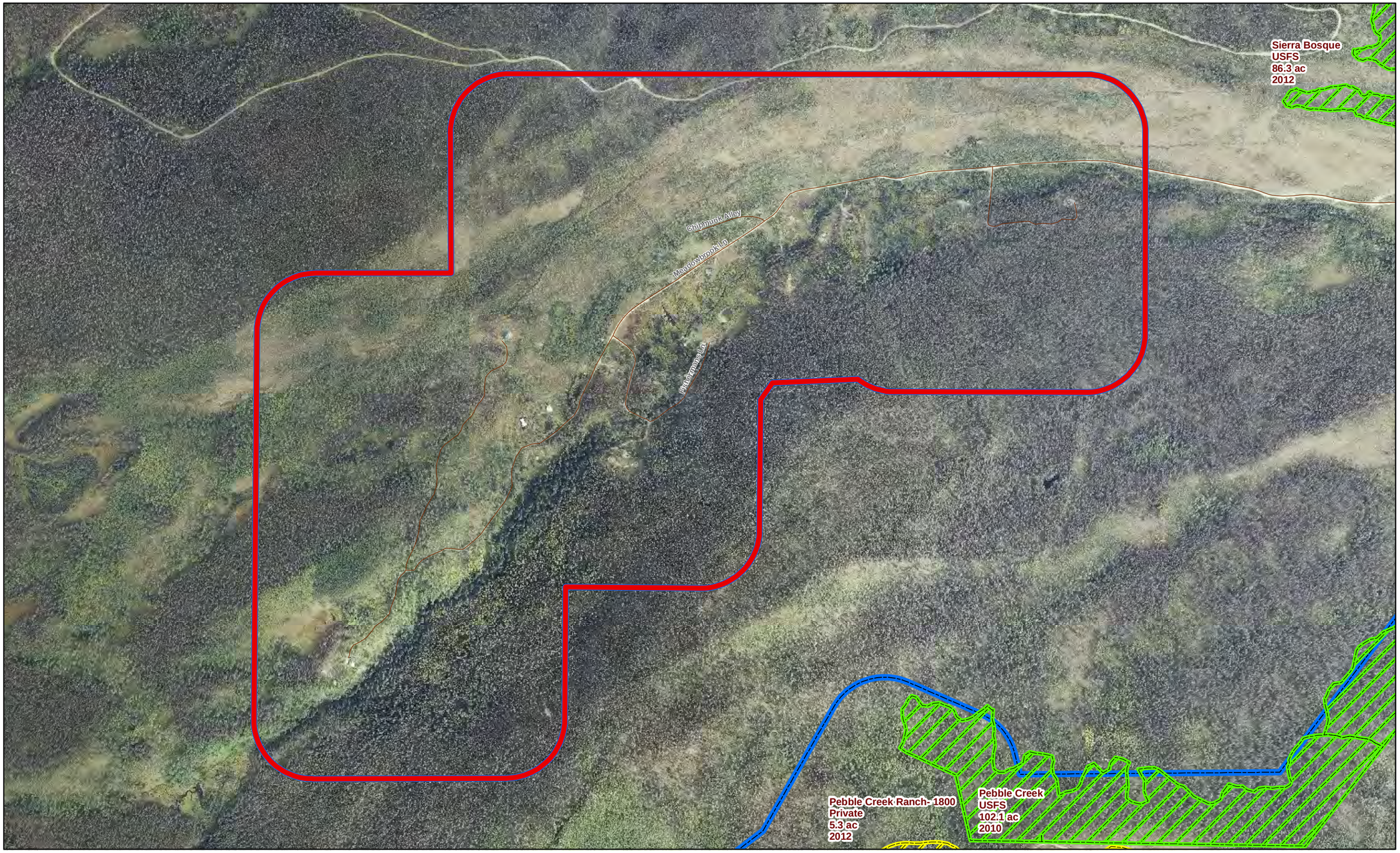

Community Wildfire Protection Plan (CWPP)

Focus Area Mapbook

Boulder Creek Ranch

Focus Area (Acres) = 421

1:7,434

0 340 680 1,360 Feet

1 inch = 619 feet

Date Printed: 12/19/2013

Treatment Areas

- County
- Denver Water Board
- Municipal
- Private
- USFS
- Paved Roads
- Unpaved Roads
- Focus Areas - Selected
- Focus Areas - Countywide
- Town Boundaries

This map is for display purposes only.
Do not use for legal conveyance.
Not necessarily accurate by surveying standards, and does not comply with National Mapping Accuracy Standards.

Summit County Colorado

Map Produced By:
Suzanne Kenney
Summit County GIS
970-668-4216
suzannek@co.summit.co.us

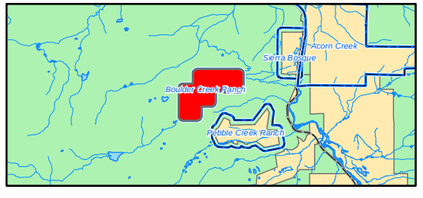

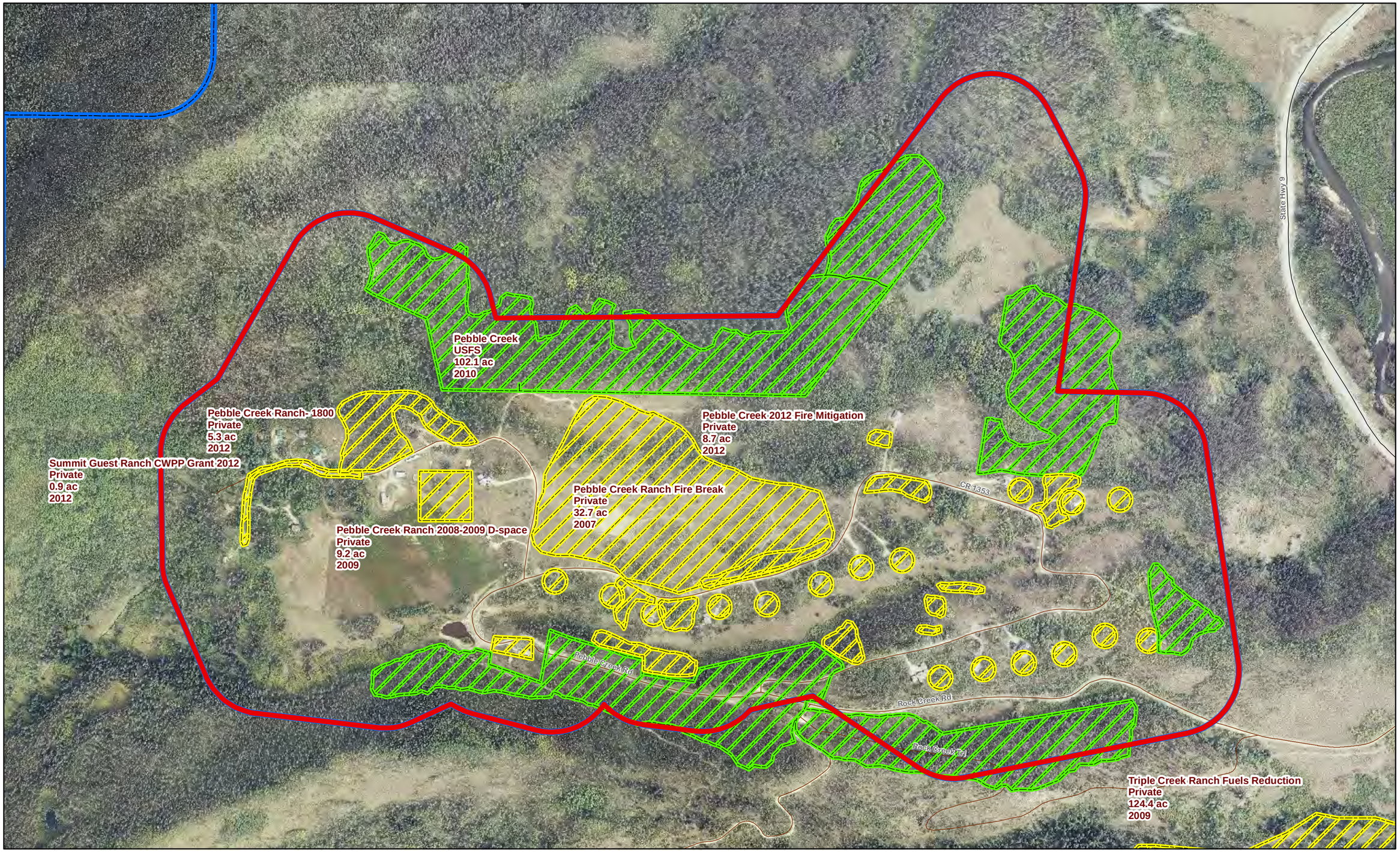

Community Wildfire Protection Plan (CWPP)

Focus Area Mapbook

Pebble Creek Ranch

Focus Area (Acres) = 436

1:6,856

0 312.5 625 1,250 Feet

1 inch = 571 feet

Date Printed: 12/19/2013

Treatment Areas

- County
- Denver Water Board
- Municipal
- Private
- USFS
- Paved Roads
- Unpaved Roads
- Focus Areas - Selected
- Focus Areas - Countywide
- Town Boundaries

This map is for display purposes only. Do not use for legal conveyance. Not necessarily accurate by surveying standards, and does not comply with National Mapping Accuracy Standards.

Map Produced By:
Suzanne Kenney
Summit County GIS
970-668-4216
suzannek@co.summit.co.us

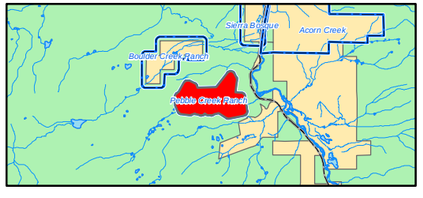

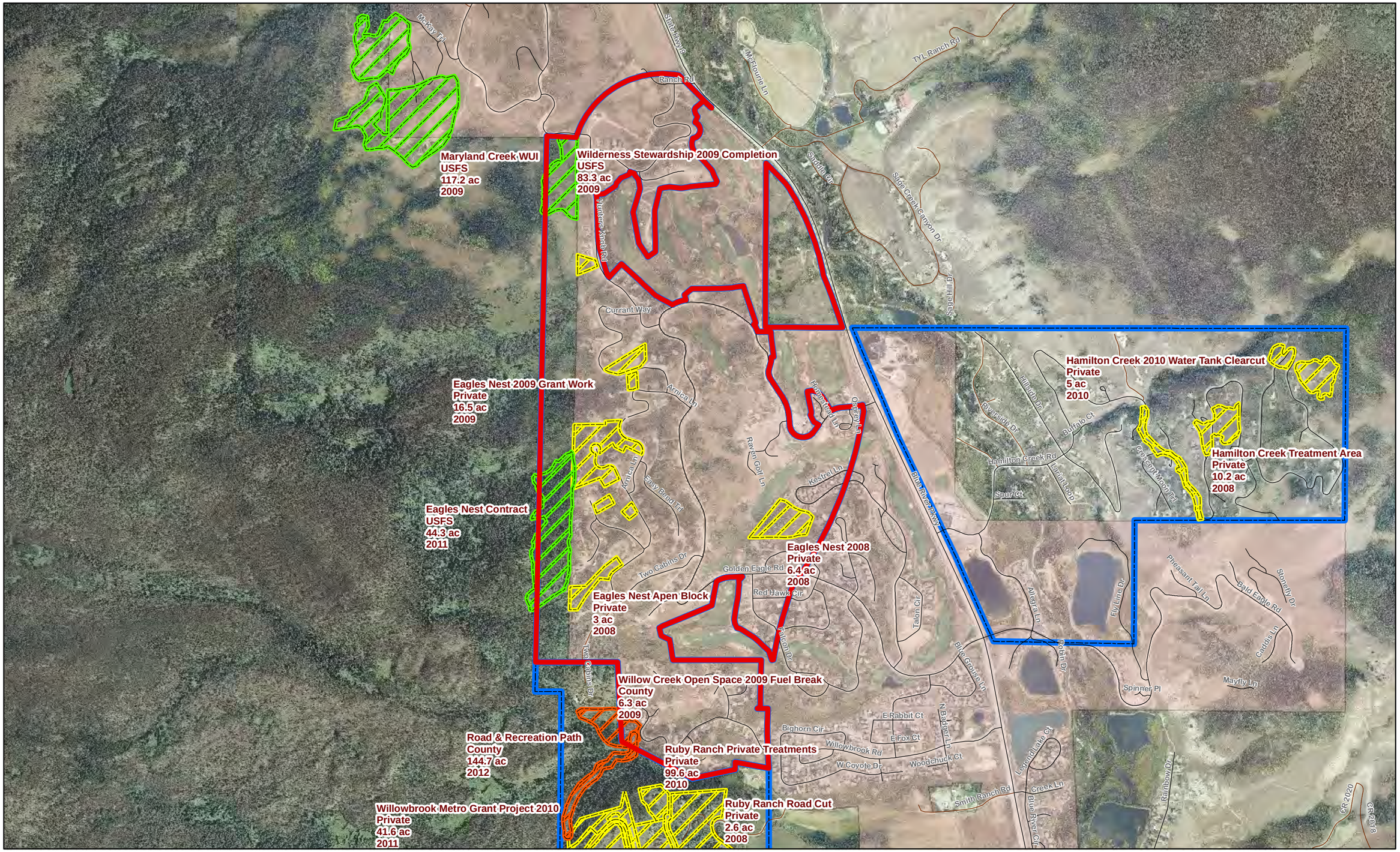

Community Wildfire Protection Plan (CWPP)

Focus Area Mapbook

Eagles Nest

Focus Area (Acres) = 609

1:15,208

0 650 1,300 2,600 Feet

1 inch = 1,267 feet

Date Printed: 12/19/2013

Treatment Areas

- County
- Denver Water Board
- Municipal
- Private
- USFS

- Paved Roads
- Unpaved Roads
- Focus Areas - Selected
- Focus Areas - Countywide
- Town Boundaries

This map is for display purposes only. Do not use for legal conveyance. Not necessarily accurate by surveying standards, and does not comply with National Mapping Accuracy Standards.

Summit County

Map Produced By:
Suzanne Kenney
Summit County GIS
970-668-4216
suzannek@co.summit.co.us

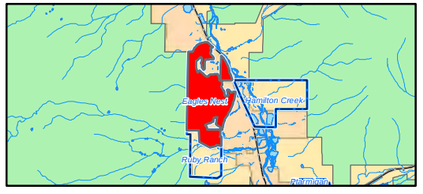

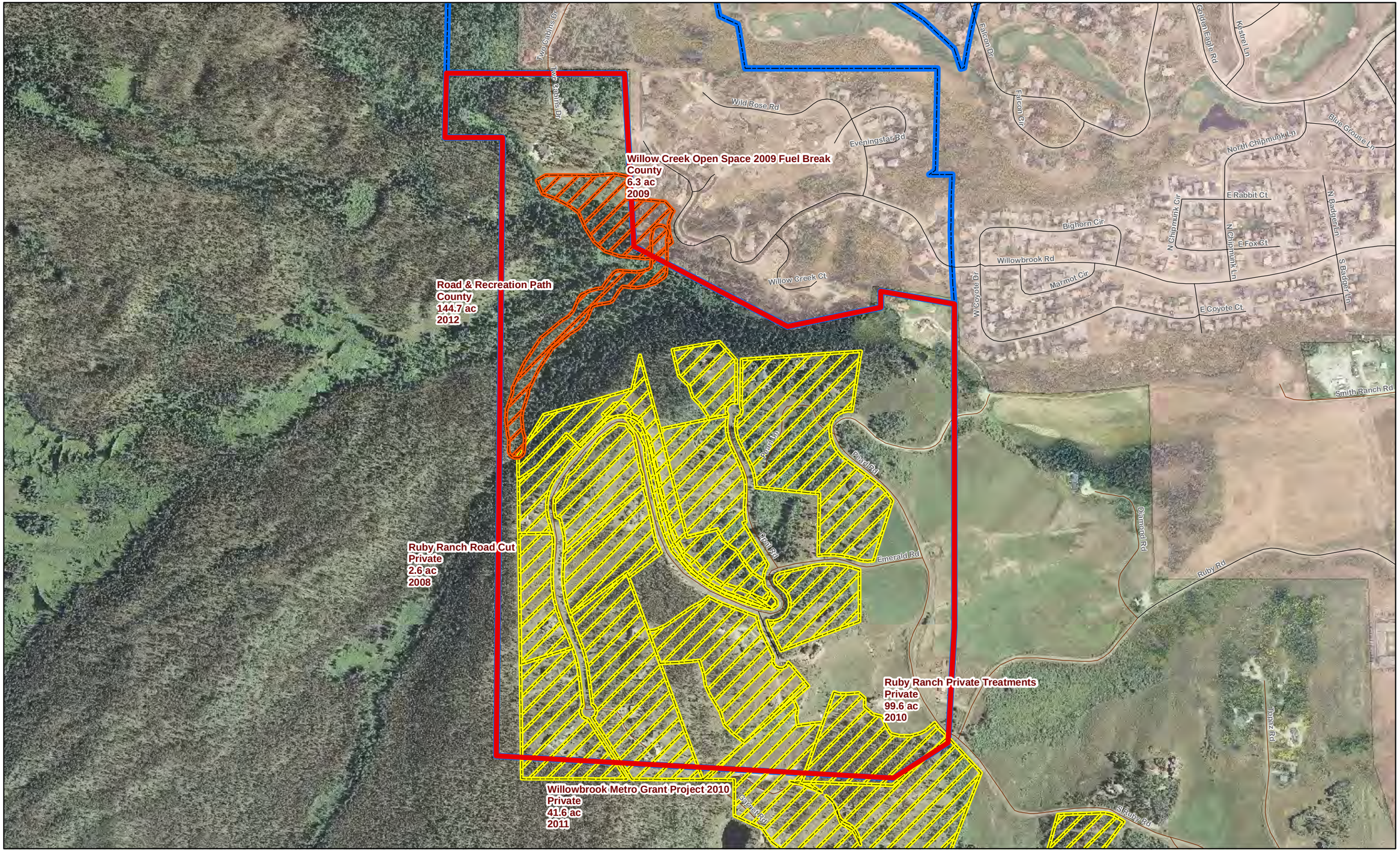

Community Wildfire Protection Plan (CWPP)

Focus Area Mapbook

Ruby Ranch

Focus Area (Acres) = 231

1:6,983

0 320 640 1,280 Feet

1 inch = 582 feet

Date Printed: 12/19/2013

Treatment Areas

- County
- Denver Water Board
- Municipal
- Private
- USFS
- Paved Roads
- Unpaved Roads
- Focus Areas - Selected
- Focus Areas - Countywide
- Town Boundaries

This map is for display purposes only. Do not use for legal conveyance. Not necessarily accurate by surveying standards, and does not comply with National Mapping Accuracy Standards.

Map Produced By:
Suzanne Kennay
Summit County GIS
970-668-4216
suzannek@co.summit.co.us

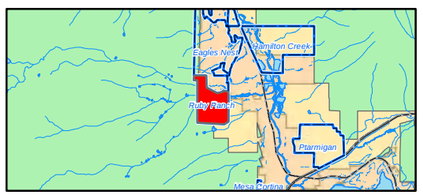

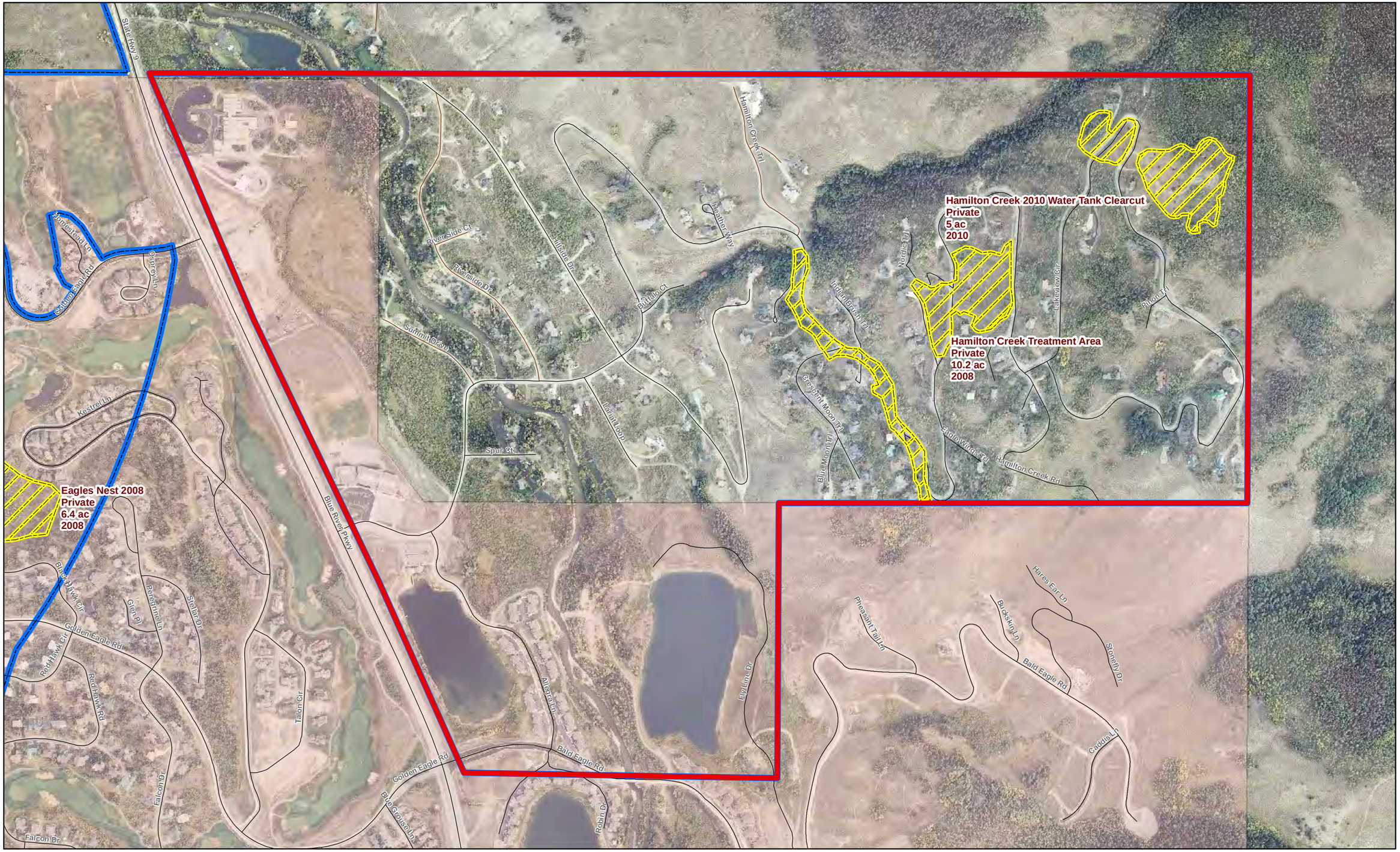

Community Wildfire Protection Plan (CWPP)

Focus Area Mapbook

Hamilton Creek

Focus Area (Acres) = 478

1:6,822

0 312.5 625 1,250 Feet

1 inch = 568 feet

Date Printed: 12/19/2013

Treatment Areas

- County
- Denver Water Board
- Municipal
- Private
- USFS
- Paved Roads
- Unpaved Roads
- Focus Areas - Selected
- Focus Areas - Countywide
- Town Boundaries

This map is for display purposes only.
Do not use for legal conveyance.
Not necessarily accurate by surveying standards, and does not comply with National Mapping Accuracy Standards.

Map Produced By:
Suzanne Kenney
Summit County GIS
970-668-4216
suzannek@co.summit.co.us

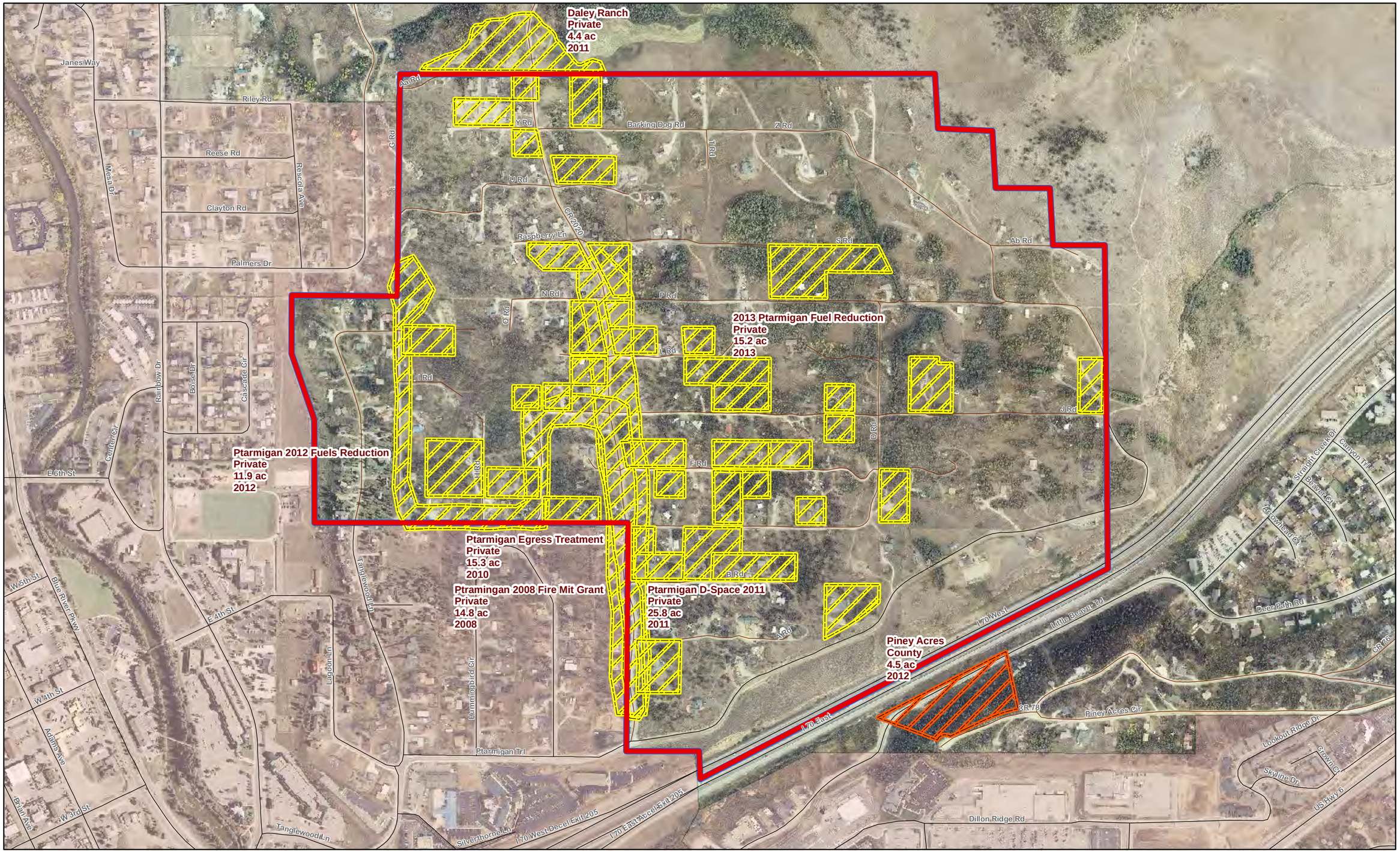

Community Wildfire Protection Plan (CWPP)

Focus Area Mapbook

Ptarmigan

Focus Area (Acres) = 310

1:6,354

0 290 580 1,160 Feet

1 inch = 530 feet

Date Printed: 12/19/2013

Treatment Areas

- County
- Denver Water Board
- Municipal
- Private
- USFS
- Paved Roads
- Unpaved Roads
- Focus Areas - Selected
- Focus Areas - Countywide
- Town Boundaries

This map is for display purposes only. Do not use for legal conveyance. Not necessarily accurate by surveying standards, and does not comply with National Mapping Accuracy Standards.

Map Produced By:
Suzanne Kenney
Summit County GIS
970-668-4216
suzannek@co.summit.co.us

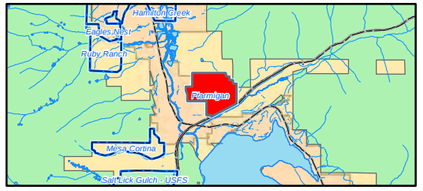

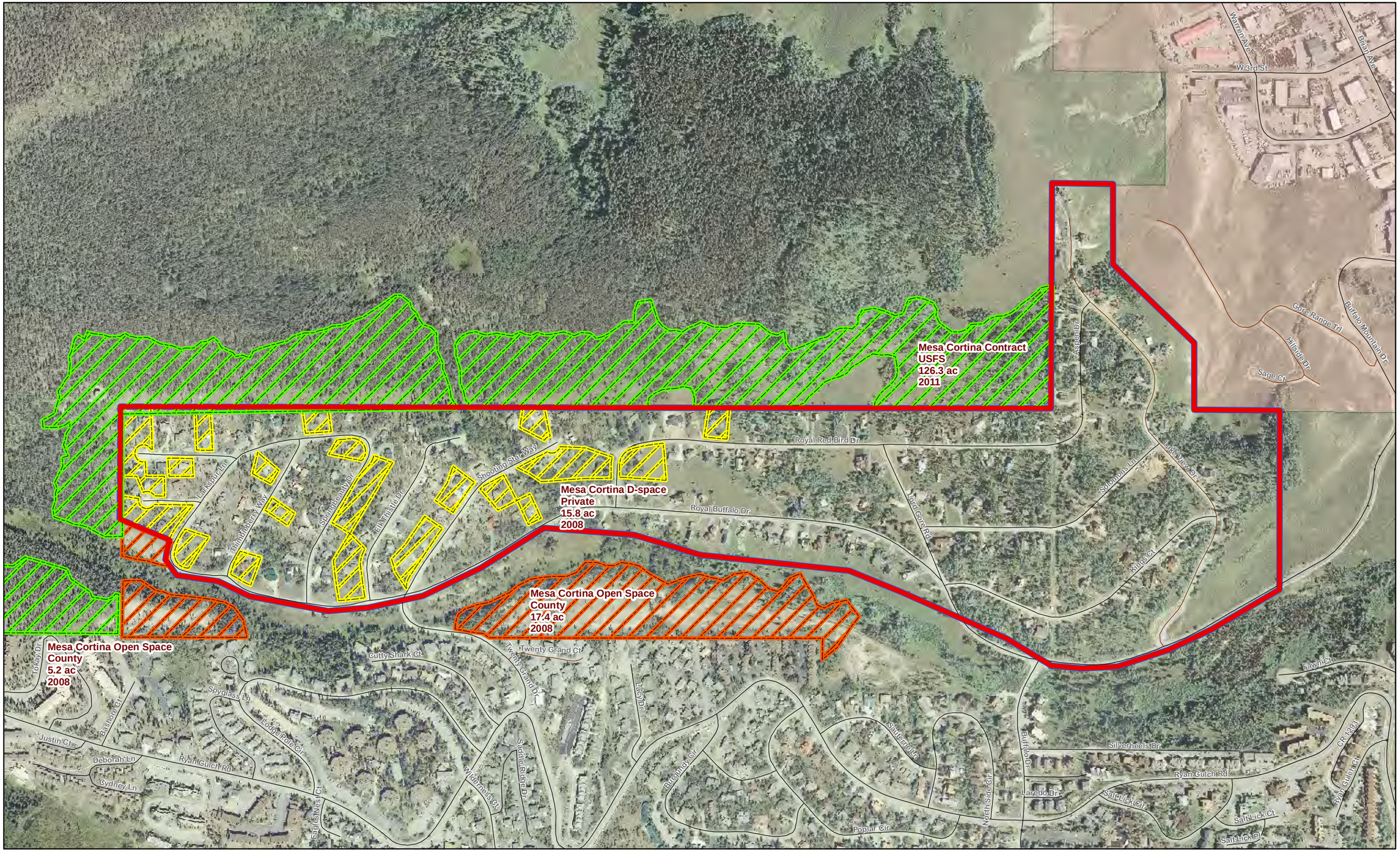

Community Wildfire Protection Plan (CWPP)

Focus Area Mapbook

Mesa Cortina

Focus Area (Acres) = 184

1:6,390

0 290 580 1,160 Feet

1 inch = 532 feet

Date Printed: 12/19/2013

Treatment Areas

- County
- Denver Water Board
- Municipal
- Private
- USFS
- Paved Roads
- Unpaved Roads
- Focus Areas - Selected
- Focus Areas - Countywide
- Town Boundaries

This map is for display purposes only.
Do not use for legal conveyance.
Not necessarily accurate by surveying standards, and does not comply with National Mapping Accuracy Standards.

Summit County Colorado

Map Produced By:
Suzanne Kenney
Summit County GIS
970-668-4216
suzannek@co.summit.co.us

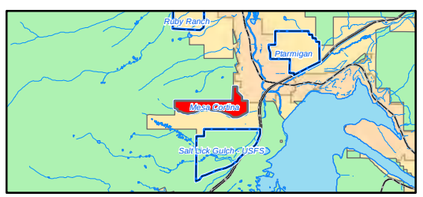

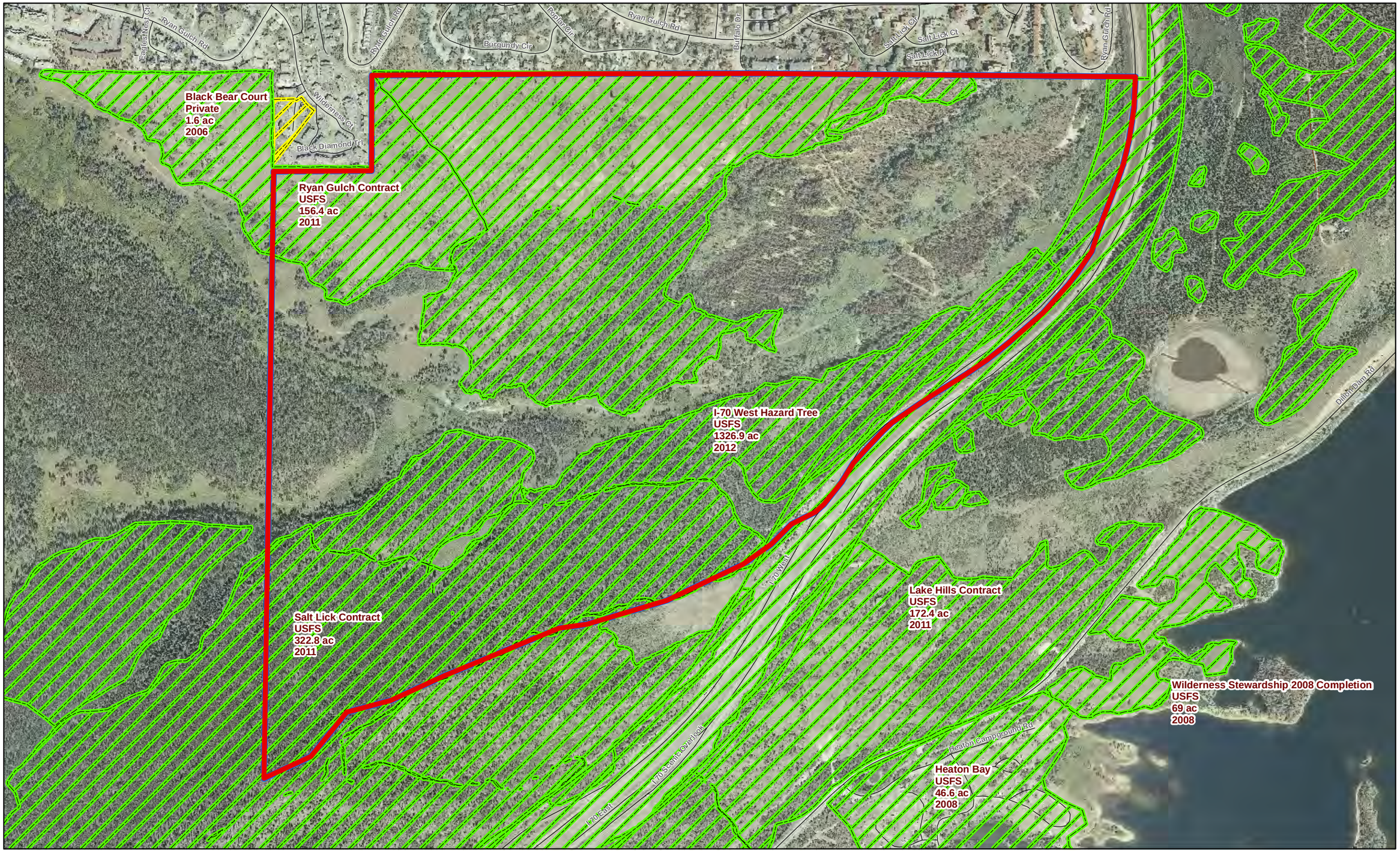

Community Wildfire Protection Plan (CWPP)

Focus Area Mapbook

Salt Lick Gulch - USFS

Focus Area (Acres) = 430

1:7,559

0 345 690 1,380 Feet

1 inch = 630 feet

Date Printed: 12/19/2013

Treatment Areas

- County
- Denver Water Board
- Municipal
- Private
- USFS
- Paved Roads
- Unpaved Roads
- Focus Areas - Selected
- Focus Areas - Countywide
- Town Boundaries

This map is for display purposes only.
Do not use for legal conveyance.
Not necessarily accurate by surveying standards, and does not comply with National Mapping Accuracy Standards.

Map Produced By:
Suzanne Kenney
Summit County GIS
970-668-4216
suzannek@co.summit.co.us

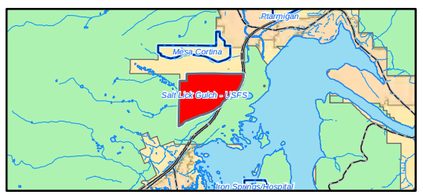

Community Wildfire Protection Plan (CWPP)

Focus Area Mapbook

Summit Cove

Focus Area (Acres) = 41

1:4,022

0 187.5 375 750 Feet

1 inch = 335 feet

Date Printed: 12/19/2013

Treatment Areas

- County
- Denver Water Board
- Municipal
- Private
- USFS
- Paved Roads
- Unpaved Roads
- Focus Areas - Selected
- Focus Areas - Countywide
- Town Boundaries

This map is for display purposes only.
Do not use for legal conveyance.
Not necessarily accurate by surveying standards, and does not comply with National Mapping Accuracy Standards.

Map Produced By:
Suzanne Kenney
Summit County GIS
970-668-4216
suzannek@co.summit.co.us

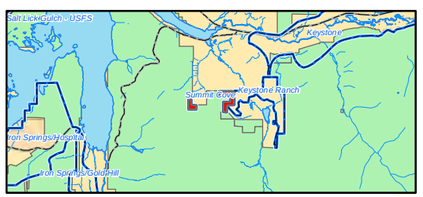

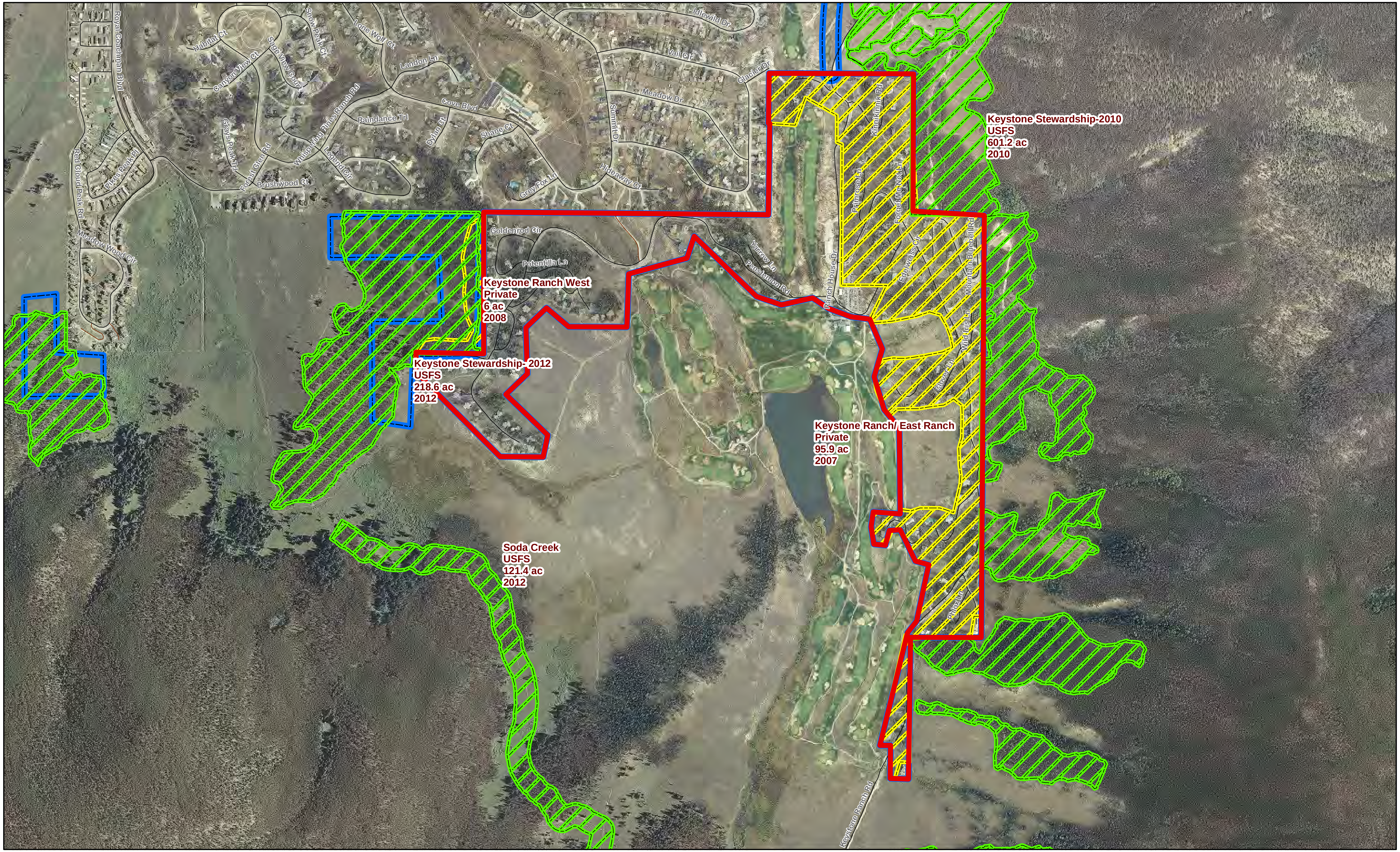

Community Wildfire Protection Plan (CWPP)

Focus Area Mapbook

Keystone Ranch

Focus Area (Acres) = 211

1:10,251

0 470 940 1,880 Feet

1 inch = 854 feet

Date Printed: 12/19/2013

Treatment Areas
- County
- Denver Water Board
- Municipal
- Private
- USFS

- Paved Roads
- Unpaved Roads
- Focus Areas - Selected
- Focus Areas - Countywide
- Town Boundaries

This map is for display purposes only. Do not use for legal conveyance. Not necessarily accurate by surveying standards, and does not comply with National Mapping Accuracy Standards.

Map Produced By:
Suzanne Kenney
Summit County GIS
970-668-4216
suzannek@co.summit.co.us

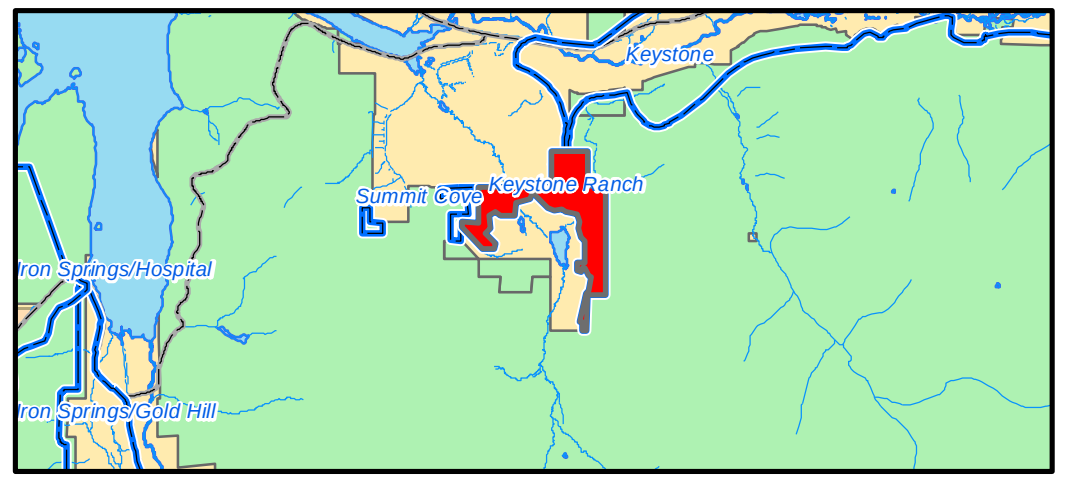

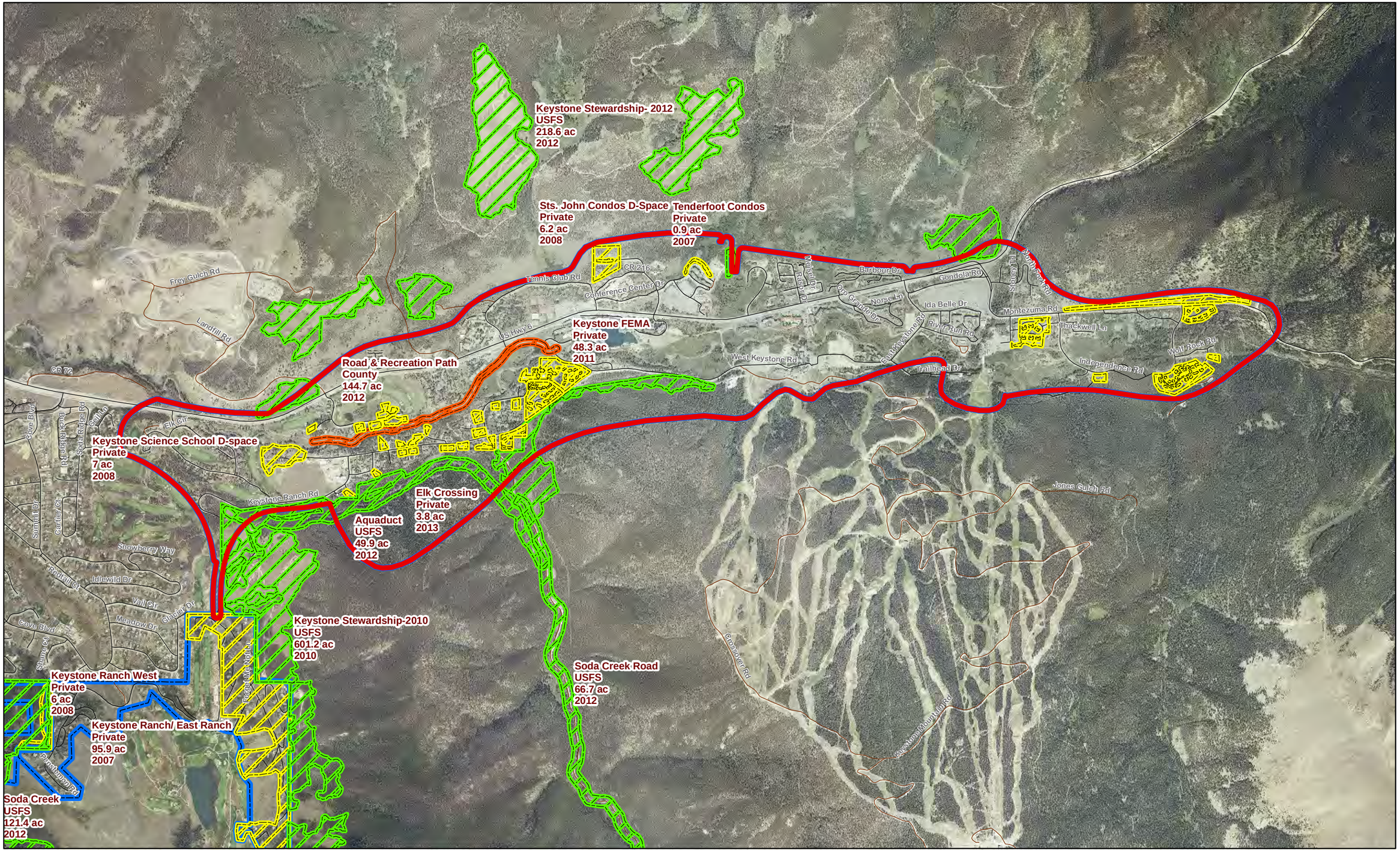

Community Wildfire Protection Plan (CWPP)

Focus Area Mapbook

Keystone

Focus Area (Acres) = 1430

1:21,425

0 950 1,900 3,800 Feet

1 inch = 1,785 feet

Date Printed: 12/19/2013

Treatment Areas

- County
- Denver Water Board
- Municipal
- Private
- USFS
- Paved Roads
- Unpaved Roads
- Focus Areas - Selected
- Focus Areas - Countywide
- Town Boundaries

This map is for display purposes only.
Do not use for legal conveyance.
Not necessarily accurate by surveying standards, and does not comply with National Mapping Accuracy Standards.

Map Produced By:
Suzanne Kenney
Summit County GIS
970-668-4216
suzannek@co.summit.co.us

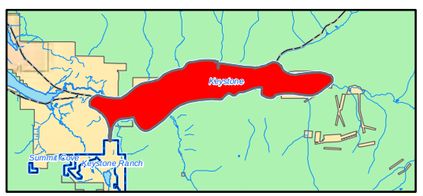

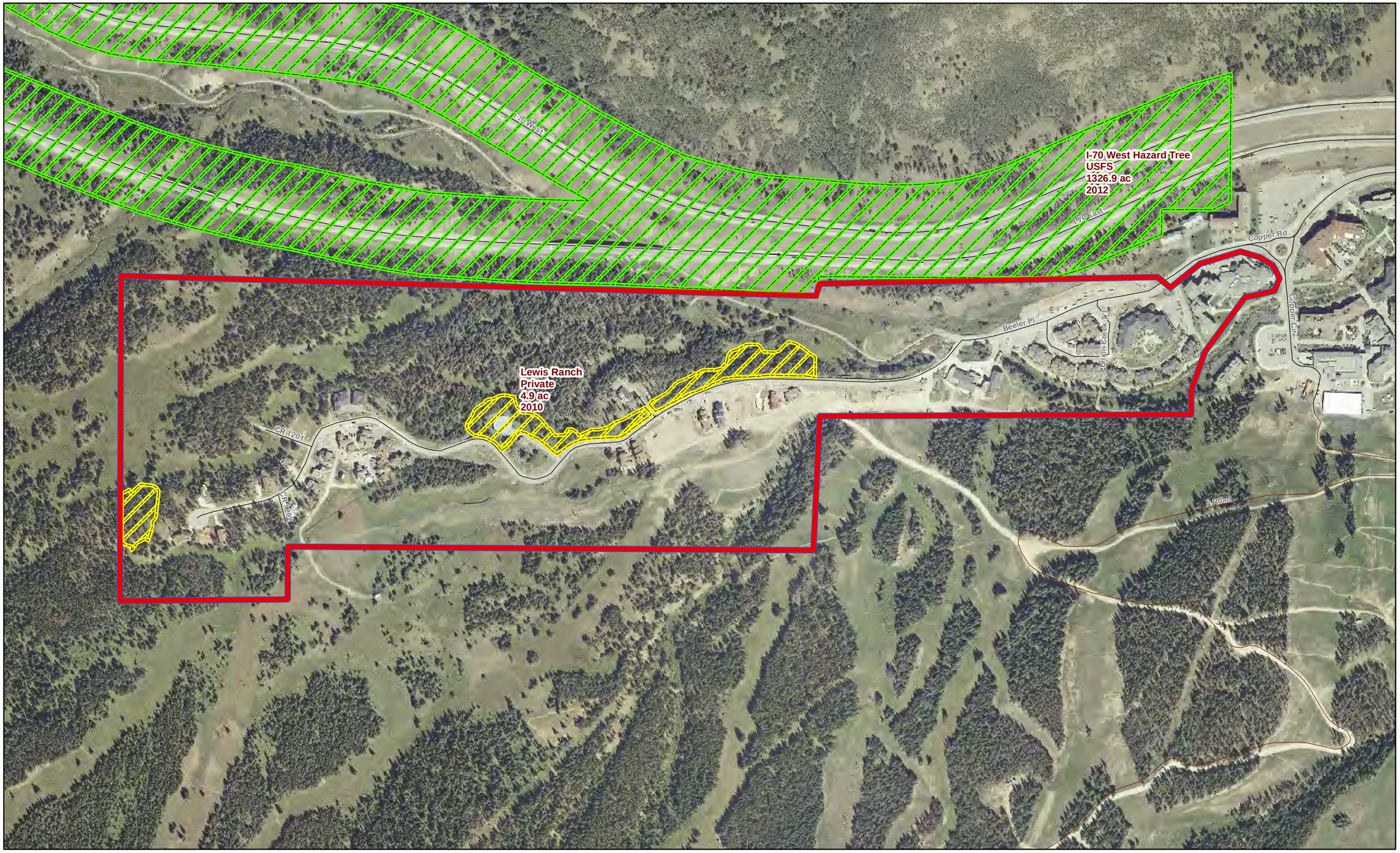

Community Wildfire Protection Plan (CWPP)

Focus Area Mapbook

Lewis Ranch

Focus Area (Acres) = 132

1:5,256

0 245 490 980 Feet

1 inch = 438 feet

Date Printed: 12/19/2013

Treatment Areas

- County
- Denver Water Board
- Municipal
- Private
- USFS

- Paved Roads
- Unpaved Roads
- Focus Areas - Selected
- Focus Areas - Countywide
- Town Boundaries

This map is for display purposes only.
Do not use for legal conveyance.
Not necessarily accurate by surveying standards, and does not comply with National Mapping Accuracy Standards.

Map Produced By:
Suzanne Kenney
Summit County GIS
970-668-4216
suzannek@co.summit.co.us

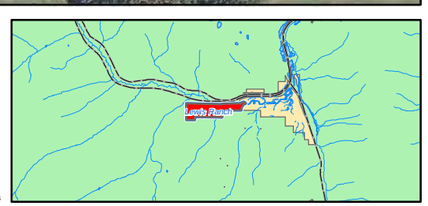

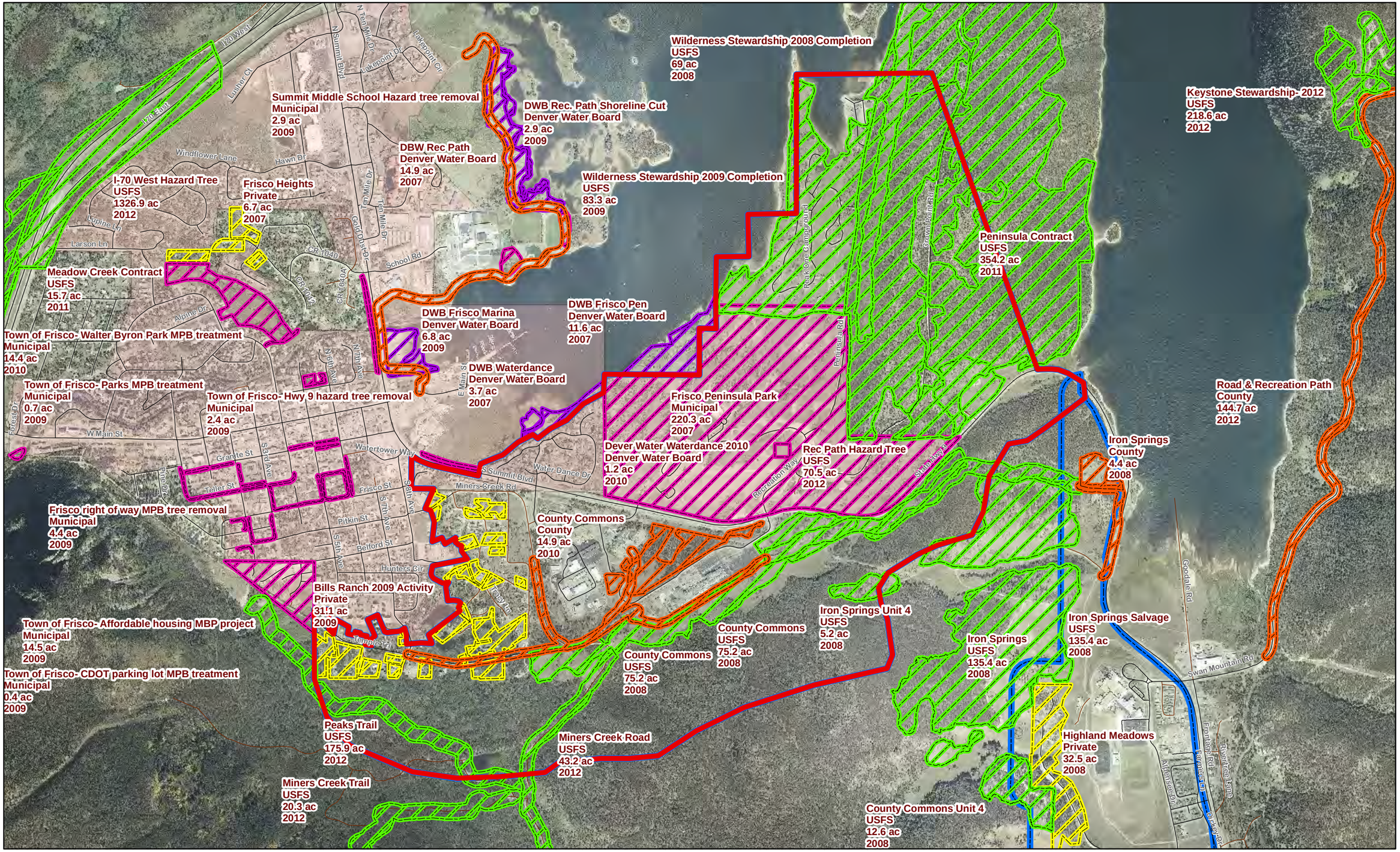

Community Wildfire Protection Plan (CWPP)

Focus Area Mapbook

Iron Springs/Hospital

Focus Area (Acres) = 1166

1:15,318

0 700 1,400 2,800 Feet

1 inch = 1,277 feet

Date Printed: 12/19/2013

Treatment Areas

- County
- Denver Water Board
- Municipal
- Private
- USFS
- Paved Roads
- Unpaved Roads
- Focus Areas - Selected
- Focus Areas - Countywide
- Town Boundaries

This map is for display purposes only. Do not use for legal conveyance. Not necessarily accurate by surveying standards, and does not comply with National Mapping Accuracy Standards.

Summit County

Map Produced By:
Suzanne Kenney
Summit County GIS
970-668-4216
suzannek@co.summit.co.us

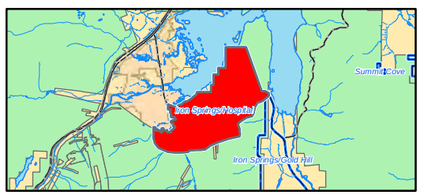

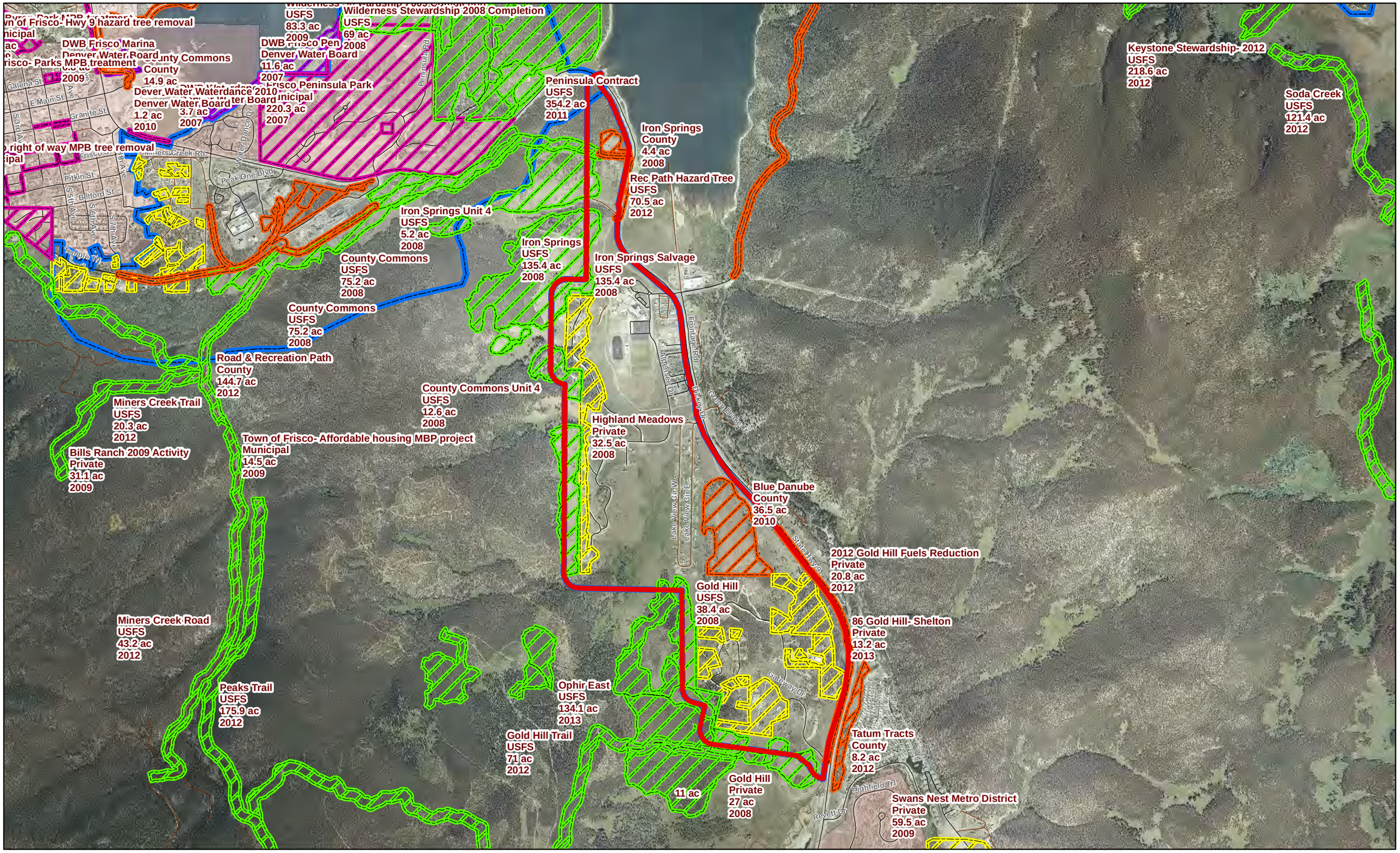

Community Wildfire Protection Plan (CWPP)

Focus Area Mapbook

Iron Springs/Gold Hill

Focus Area (Acres) = 728

1:21,395

0 950 1,900 3,800 Feet

1 inch = 1,783 feet

Date Printed: 12/19/2013

Treatment Areas

- County
- Denver Water Board
- Municipal
- Private
- USFS
- Paved Roads
- Unpaved Roads
- Focus Areas - Selected
- Focus Areas - Countywide
- Town Boundaries

This map is for display purposes only. Do not use for legal conveyance. Not necessarily accurate by surveying standards, and does not comply with National Mapping Accuracy Standards.

Map Produced By:
Suzanne Kenney
Summit County GIS
970-668-4216
suzannek@co.summit.co.us

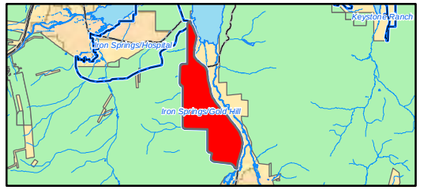

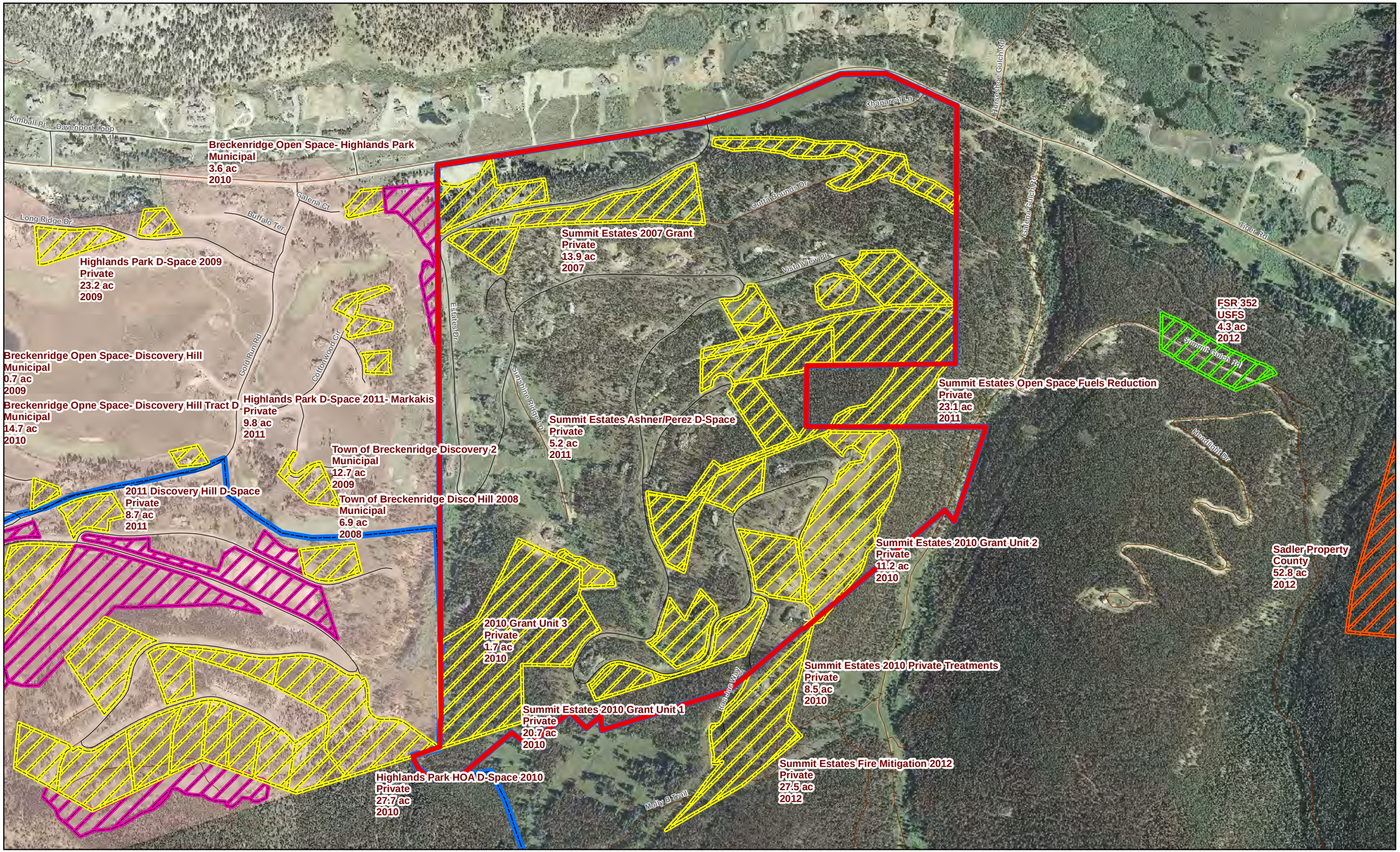

Community Wildfire Protection Plan (CWPP)

Focus Area Mapbook

Summit Estates

Focus Area (Acres) = 322

1:7,761

0 355 710 1,420 Feet

1 inch = 647 feet

Date Printed: 12/19/2013

Treatment Areas

- County
- Denver Water Board
- Municipal
- Private
- USFS
- Paved Roads
- Unpaved Roads
- Focus Areas - Selected
- Focus Areas - Countywide
- Town Boundaries

This map is for display purposes only. Do not use for legal conveyance. Not necessarily accurate by surveying standards, and does not comply with National Mapping Accuracy Standards.

Map Produced By:
Suzanne Kenney
Summit County GIS
970-668-4216
suzannek@co.summit.co.us

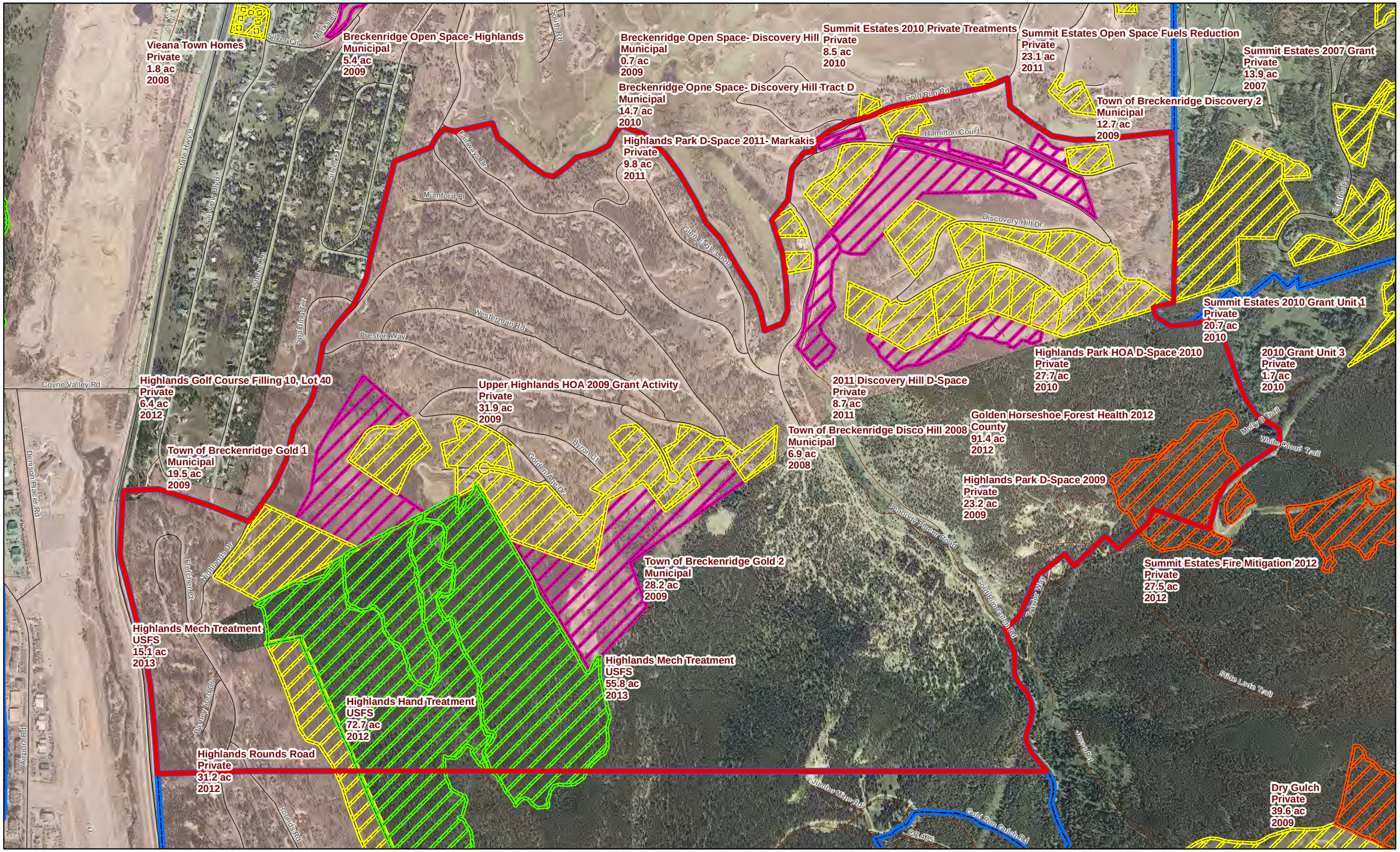

Community Wildfire Protection Plan (CWPP)

Focus Area Mapbook

Golden Horseshoe North

Focus Area (Acres) = 1075

1:10,045

0 460 920 1,840 Feet

1 inch = 837 feet

Date Printed: 12/19/2013

Treatment Areas

- County
- Denver Water Board
- Municipal
- Private
- USFS
- Paved Roads
- Unpaved Roads
- Focus Areas - Selected
- Focus Areas - Countywide
- Town Boundaries

This map is for display purposes only. Do not use for legal conveyance. Not necessarily accurate by surveying standards, and does not comply with National Mapping Accuracy Standards.

Map Produced By:
Suzanne Kenney
Summit County GIS
970-668-4216
suzannek@co.summit.co.us

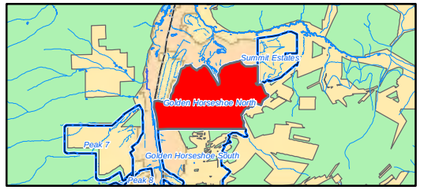

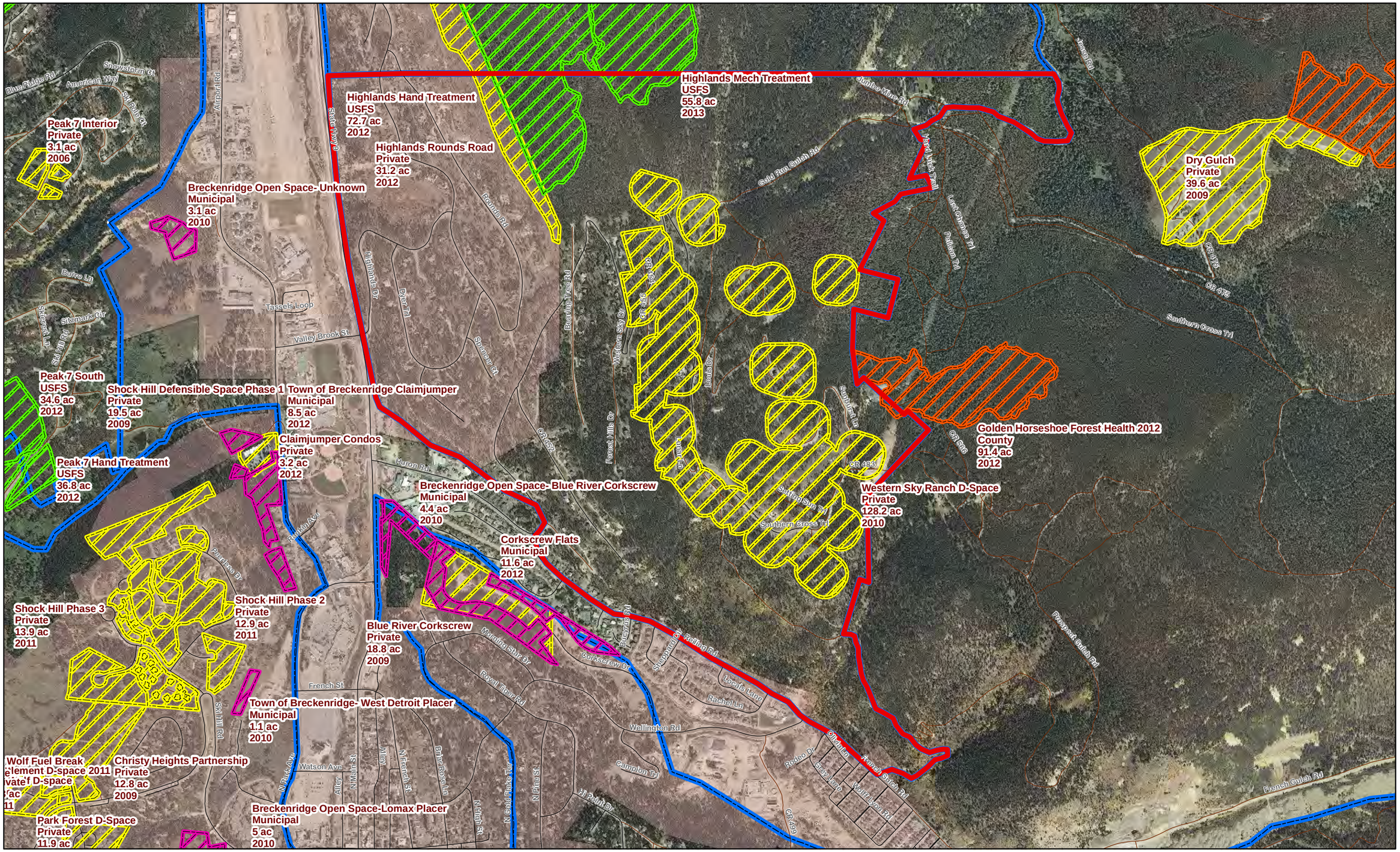

Community Wildfire Protection Plan (CWPP)

Focus Area Mapbook

Golden Horseshoe South

Focus Area (Acres) = 826

1:12,309

0 550 1,100 2,200 Feet

1 inch = 1,026 feet

Date Printed: 12/19/2013

Treatment Areas

- County
- Denver Water Board
- Municipal
- Private
- USFS
- Paved Roads
- Unpaved Roads
- Focus Areas - Selected
- Focus Areas - Countywide
- Town Boundaries

This map is for display purposes only. Do not use for legal conveyance. Not necessarily accurate by surveying standards, and does not comply with National Mapping Accuracy Standards.

Map Produced By:
Suzanne Kenney
Summit County GIS
970-668-4216
suzannek@co.summit.co.us

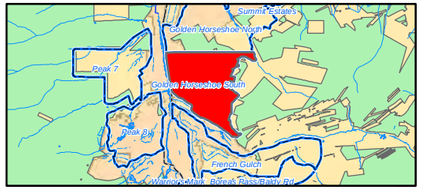

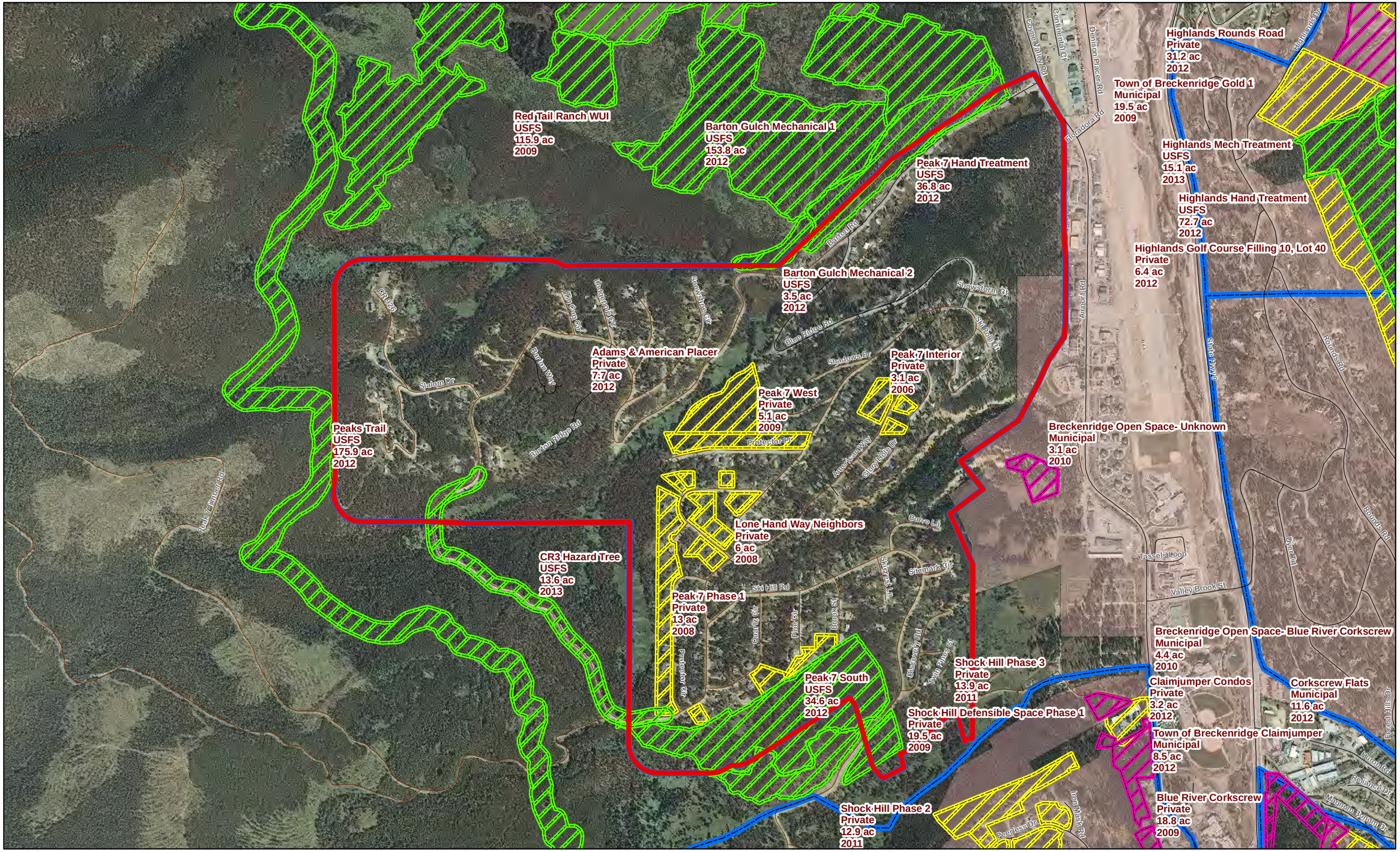

Community Wildfire Protection Plan (CWPP)

Focus Area Mapbook

Peak 7

Focus Area (Acres) = 665

1:10,964

0 500 1,000 2,000 Feet

1 inch = 914 feet

Date Printed: 12/19/2013

Treatment Areas

- County
- Denver Water Board
- Municipal
- Private
- USFS
- Paved Roads
- Unpaved Roads
- Focus Areas - Selected
- Focus Areas - Countywide
- Town Boundaries

This map is for display purposes only. Do not use for legal conveyance. Not necessarily accurate by surveying standards, and does not comply with National Mapping Accuracy Standards.

Map Produced By:
Suzanne Kenney
Summit County GIS
970-668-4216
suzannek@co.summit.co.us

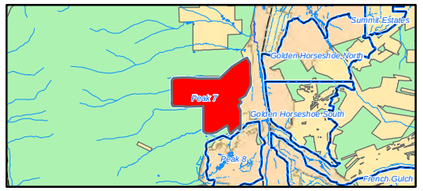

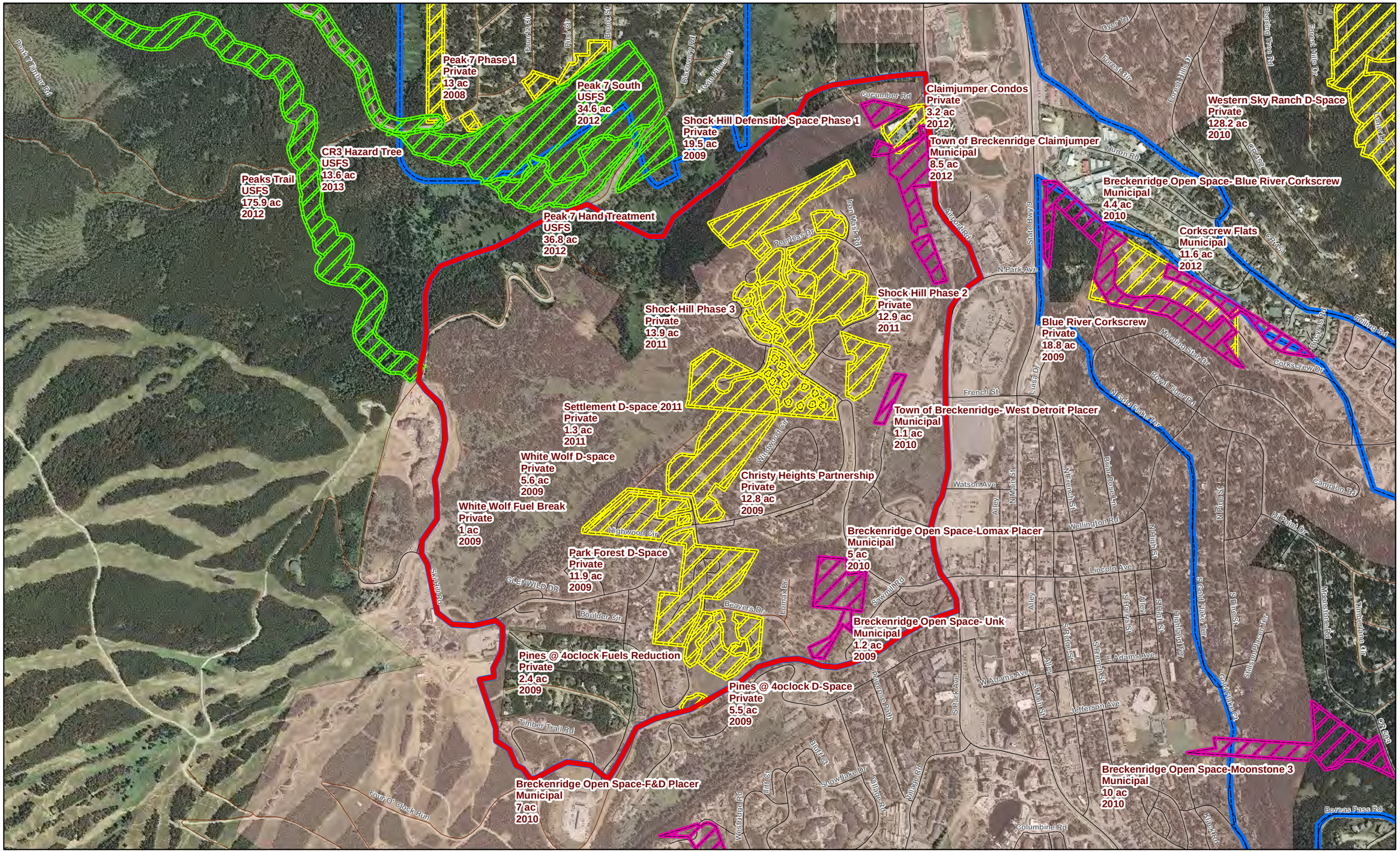

Community Wildfire Protection Plan (CWPP)

Focus Area Mapbook

Peak 8

Focus Area (Acres) = 601

1:10,841

0 495 990 1,980 Feet

1 inch = 903 feet

Date Printed: 12/19/2013

Treatment Areas

- County
- Denver Water Board
- Municipal
- Private
- USFS
- Paved Roads
- Unpaved Roads
- Focus Areas - Selected
- Focus Areas - Countywide
- Town Boundaries

This map is for display purposes only. Do not use for legal conveyance. Not necessarily accurate by surveying standards, and does not comply with National Mapping Accuracy Standards.

Map Produced By:
Suzanne Kenney
Summit County GIS
970-668-4216
suzannek@co.summit.co.us

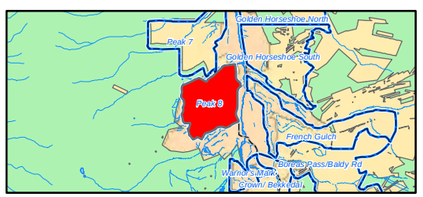

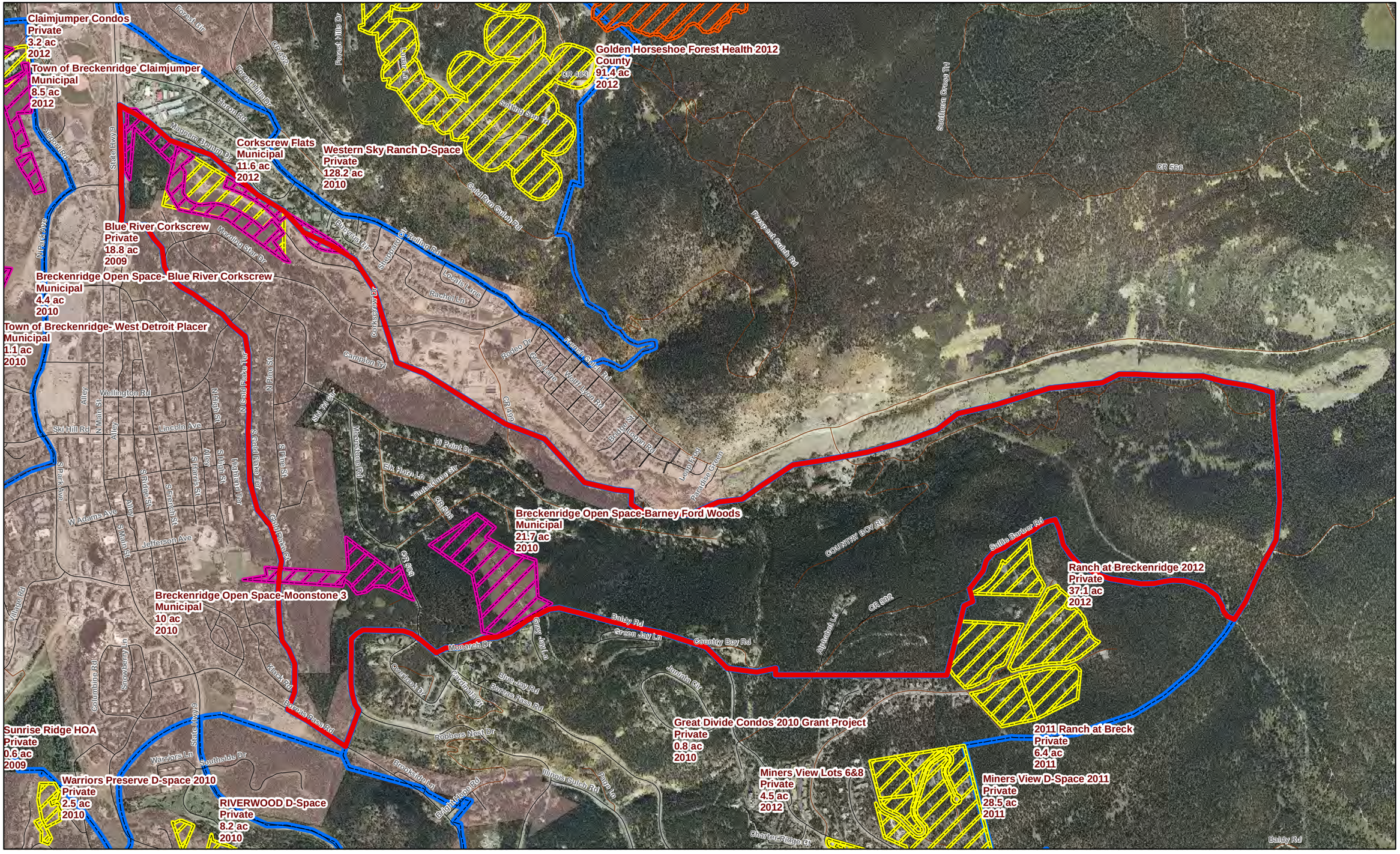

Community Wildfire Protection Plan (CWPP)

Focus Area Mapbook

French Gulch

Focus Area (Acres) = 816

1:13,164

0 600 1,200 2,400 Feet

1 inch = 1,097 feet

Date Printed: 12/19/2013

Treatment Areas

- County
- Denver Water Board
- Municipal
- Private
- USFS

- Paved Roads
- Unpaved Roads
- Focus Areas - Selected
- Focus Areas - Countywide
- Town Boundaries

This map is for display purposes only. Do not use for legal conveyance. Not necessarily accurate by surveying standards, and does not comply with National Mapping Accuracy Standards.

Summit County Colorado

Map Produced By:
Suzanne Kenney
Summit County GIS
970-668-4216
suzannek@co.summit.co.us

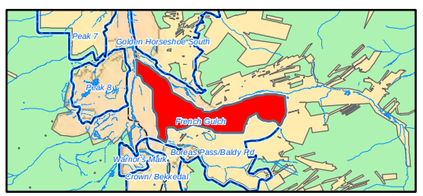

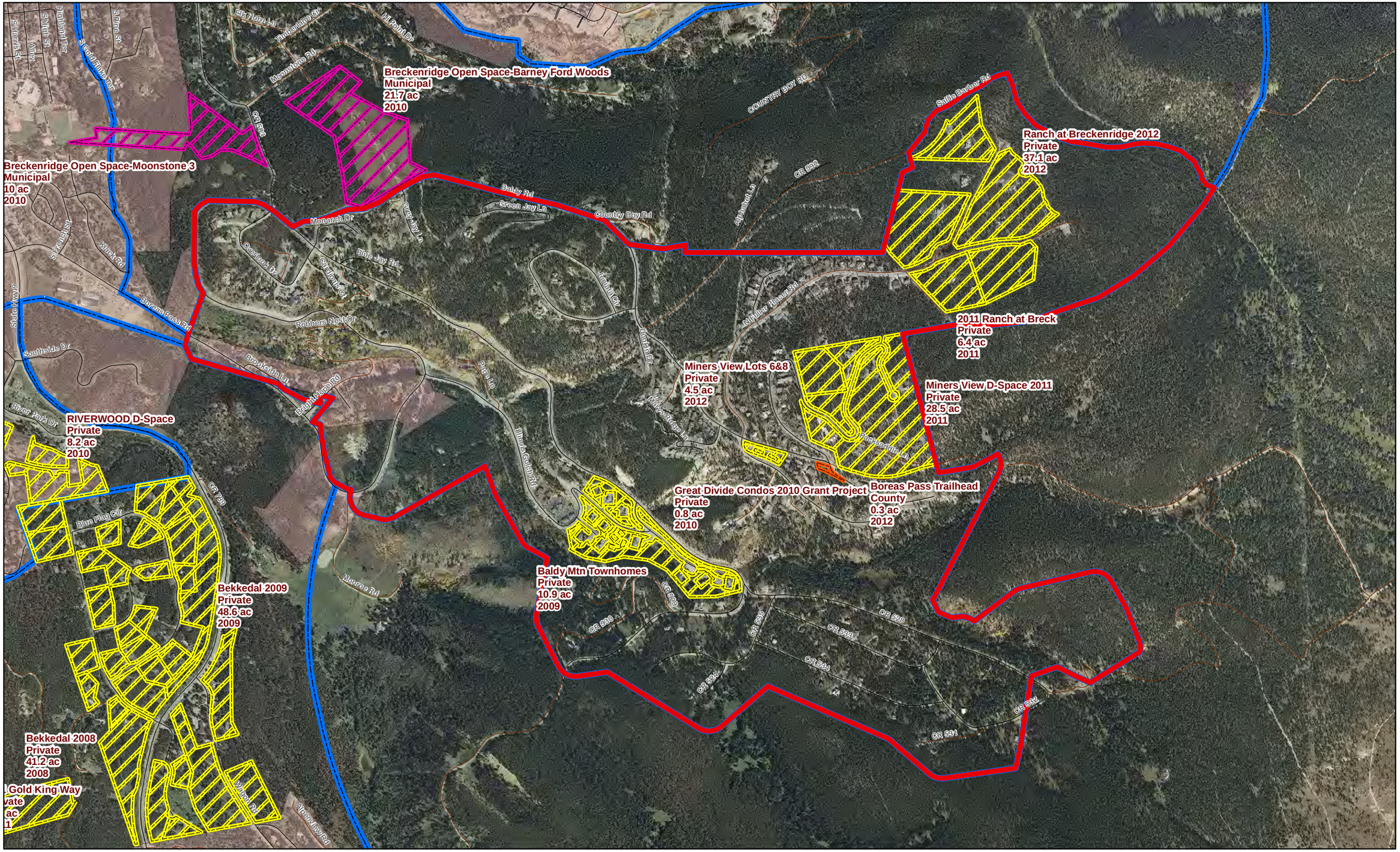

Community Wildfire Protection Plan (CWPP)

Focus Area Mapbook

Boreas Pass/Baldy Rd

Focus Area (Acres) = 872

1:11,392

0 500 1,000 2,000 Feet

1 inch = 949 feet

Date Printed: 12/19/2013

Treatment Areas

- County
- Denver Water Board
- Municipal
- Private
- USFS
- Paved Roads
- Unpaved Roads
- Focus Areas - Selected
- Focus Areas - Countywide
- Town Boundaries

This map is for display purposes only. Do not use for legal conveyance. Not necessarily accurate by surveying standards, and does not comply with National Mapping Accuracy Standards.

Summit County

Map Produced By:
Suzanne Kenney
Summit County GIS
970-668-4216
suzannek@co.summit.co.us

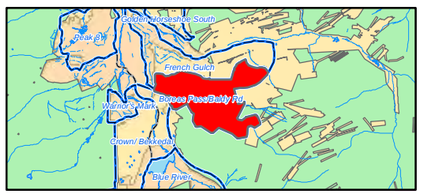

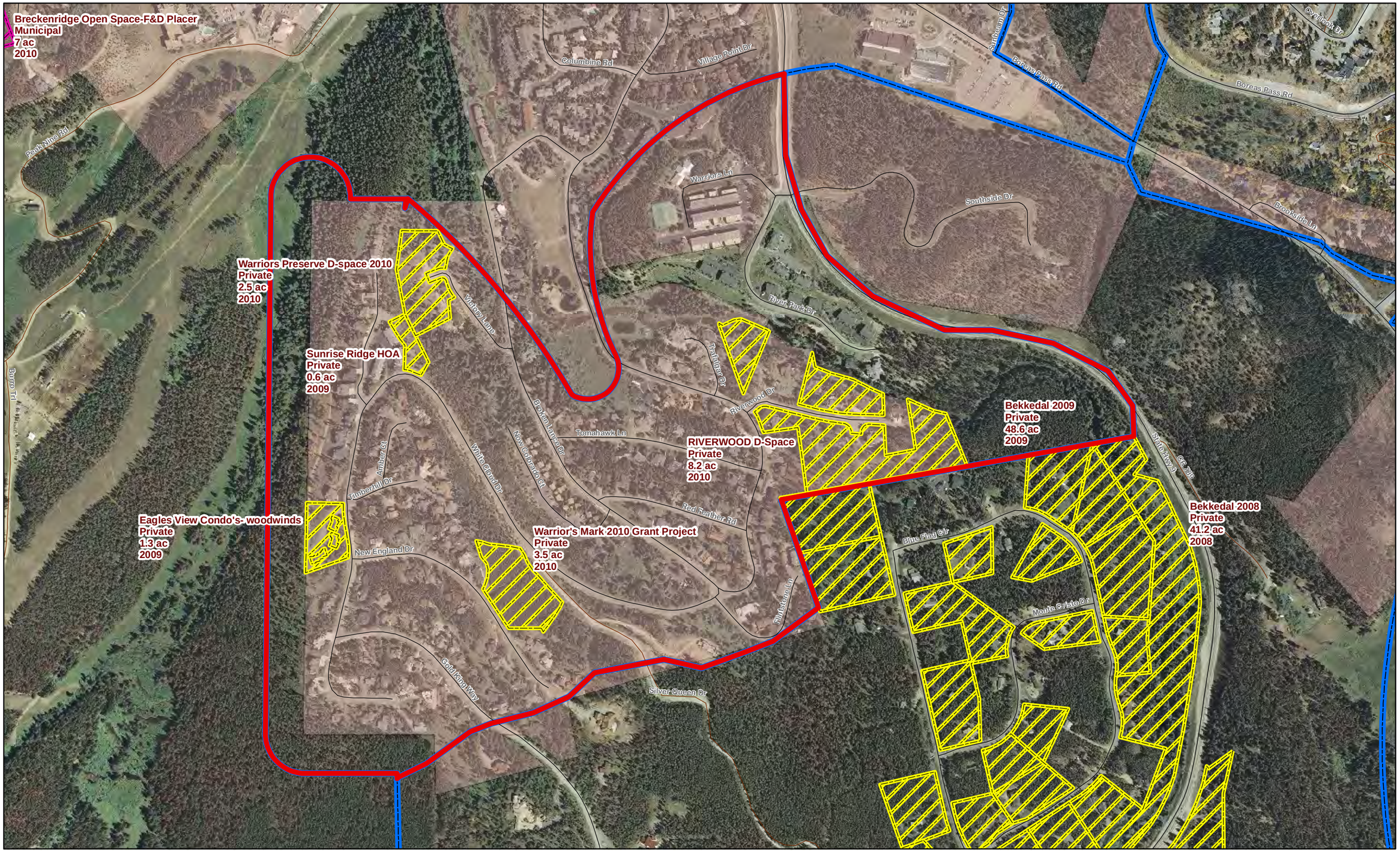

Community Wildfire Protection Plan (CWPP)

Focus Area Mapbook

Warrior's Mark

Focus Area (Acres) = 185

1:5,491

0 250 500 1,000 Feet

1 inch = 458 feet

Date Printed: 12/19/2013

Treatment Areas

- County
- Denver Water Board
- Municipal
- Private
- USFS
- Paved Roads
- Unpaved Roads
- Focus Areas - Selected
- Focus Areas - Countywide
- Town Boundaries

This map is for display purposes only. Do not use for legal conveyance. Not necessarily accurate by surveying standards, and does not comply with National Mapping Accuracy Standards.

Map Produced By:
Suzanne Kenney
Summit County GIS
970-668-4216
suzannek@co.summit.co.us

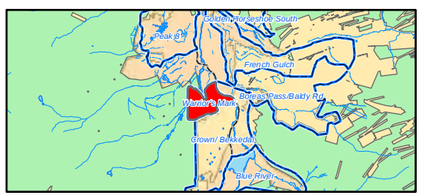

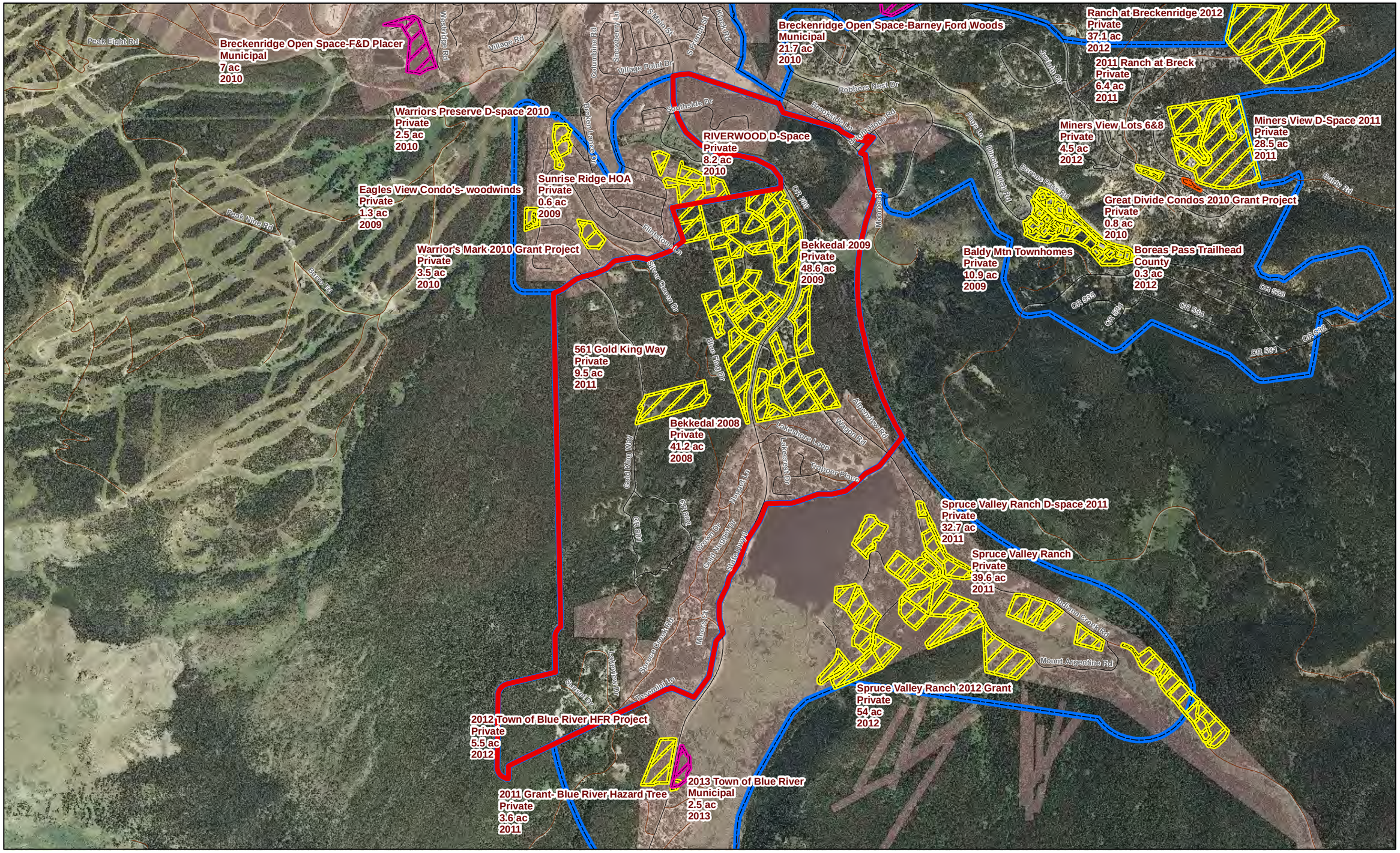

Community Wildfire Protection Plan (CWPP)

Focus Area Mapbook

Crown/ Bekkedal

Focus Area (Acres) = 856

1:17,806

0 800 1,600 3,200 Feet

1 inch = 1,484 feet

Date Printed: 12/19/2013

Treatment Areas

- County
- Denver Water Board
- Municipal
- Private
- USFS

- Paved Roads
- Unpaved Roads
- Focus Areas - Selected
- Focus Areas - Countywide
- Town Boundaries

This map is for display purposes only. Do not use for legal conveyance. Not necessarily accurate by surveying standards, and does not comply with National Mapping Accuracy Standards.

Summit County

Map Produced By:
Suzanne Kenney
Summit County GIS
970-668-4216
suzannek@co.summit.co.us

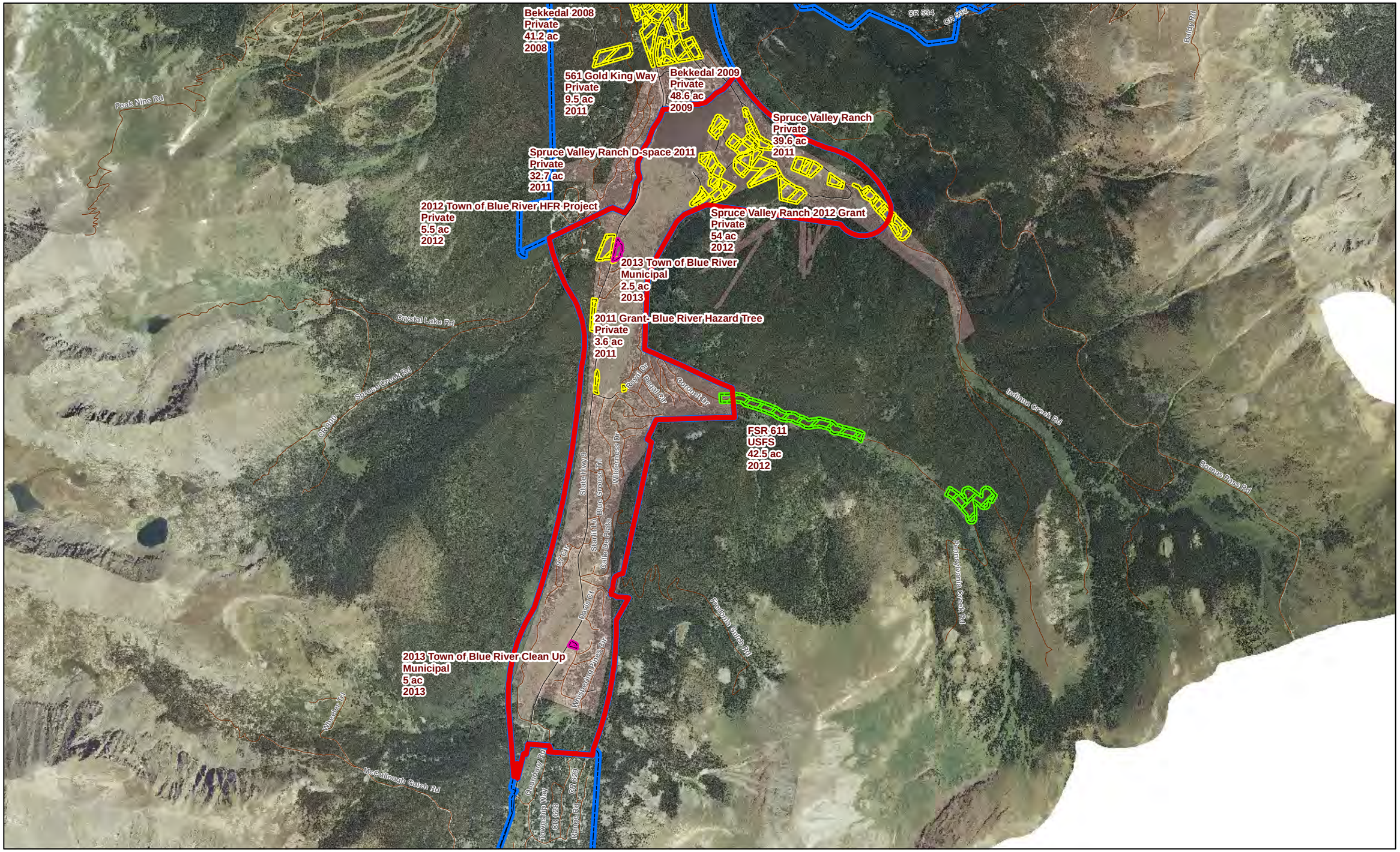

Community Wildfire Protection Plan (CWPP)

Focus Area Mapbook

Blue River

Focus Area (Acres) = 1532

1:33,288

0 1,500 3,000 6,000 Feet

1 inch = 2,774 feet

Date Printed: 12/19/2013

Treatment Areas

- County
- Denver Water Board
- Municipal
- Private
- USFS
- Paved Roads
- Unpaved Roads
- Focus Areas - Selected
- Focus Areas - Countywide
- Town Boundaries

This map is for display purposes only. Do not use for legal conveyance. Not necessarily accurate by surveying standards, and does not comply with National Mapping Accuracy Standards.

Map Produced By:
Suzanne Kenney
Summit County GIS
970-668-4216
suzannek@co.summit.co.us

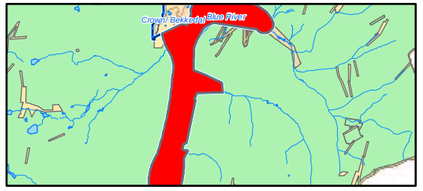

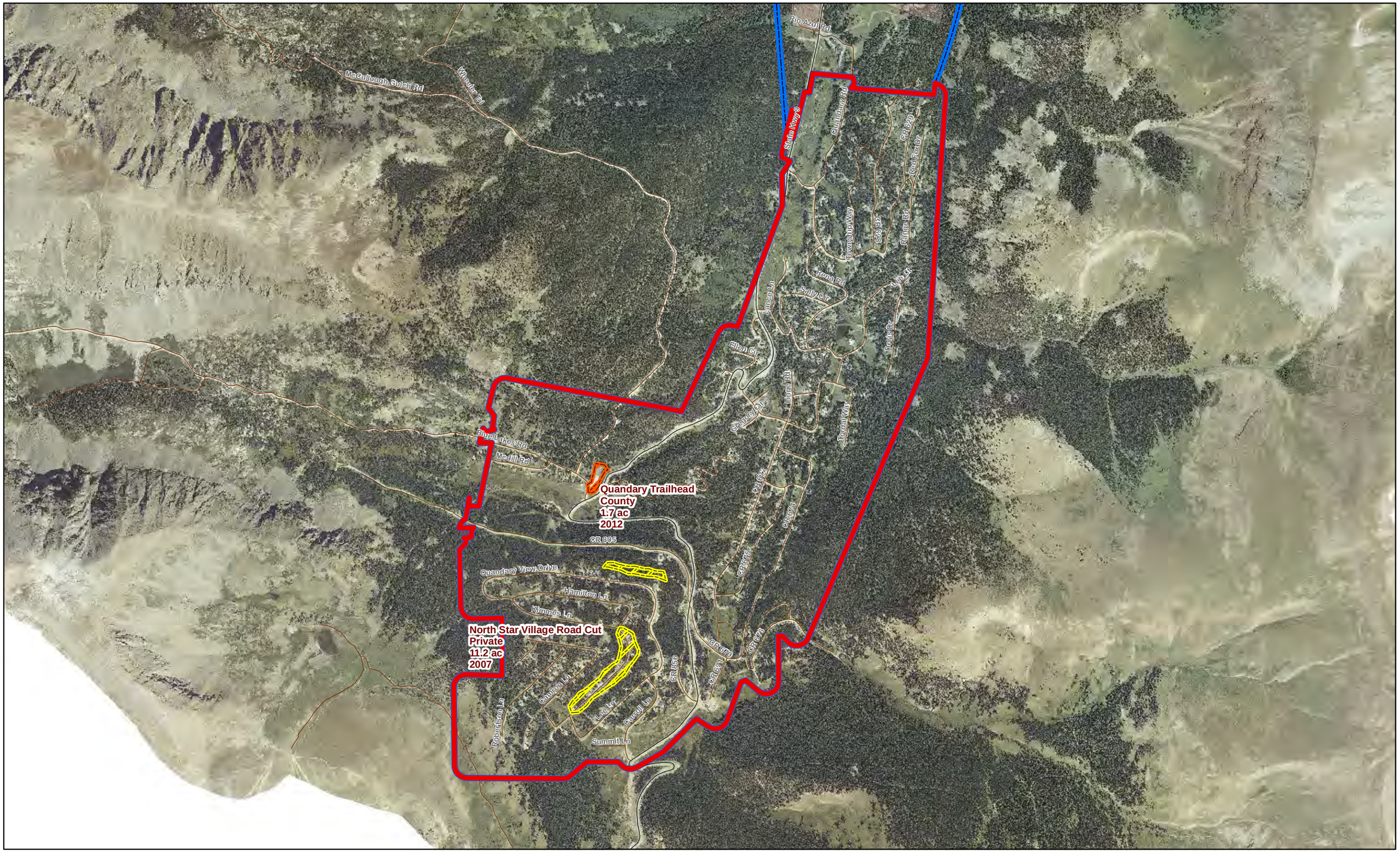

Community Wildfire Protection Plan (CWPP)

Focus Area Mapbook

Quandary Village/Alpine Breck/Valley of the Blue

Focus Area (Acres) = 1107

1:17,745

0 800 1,600 3,200 Feet

1 inch = 1,479 feet

Date Printed: 12/19/2013

Treatment Areas

- County
- Denver Water Board
- Municipal
- Private
- USFS

- Paved Roads
- Unpaved Roads
- Focus Areas - Selected
- Focus Areas - Countywide
- Town Boundaries

This map is for display purposes only. Do not use for legal conveyance. Not necessarily accurate by surveying standards, and does not comply with National Mapping Accuracy Standards.
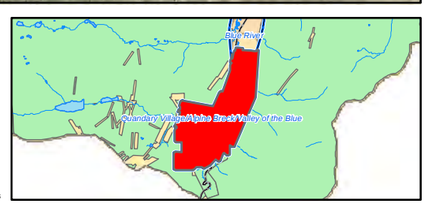
Map Produced By:
Suzanne Kenney
Summit County GIS
970-668-4216
suzannek@co.summit.co.us