Lower Blue Basin
Summit County, Colorado
Significant Summer and Winter Routes Map

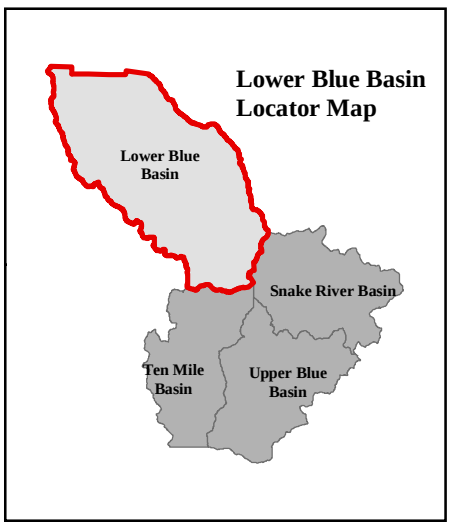

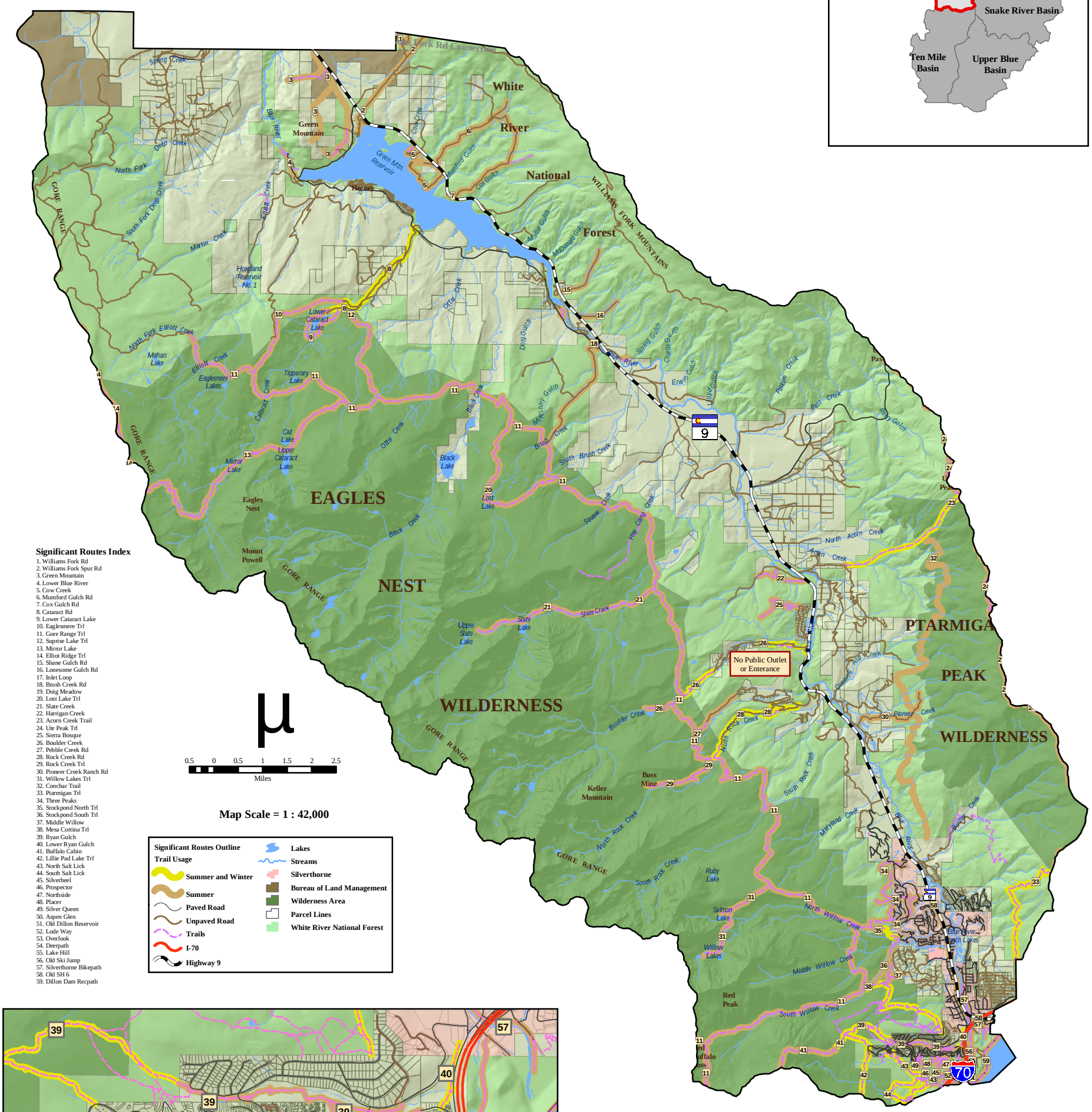

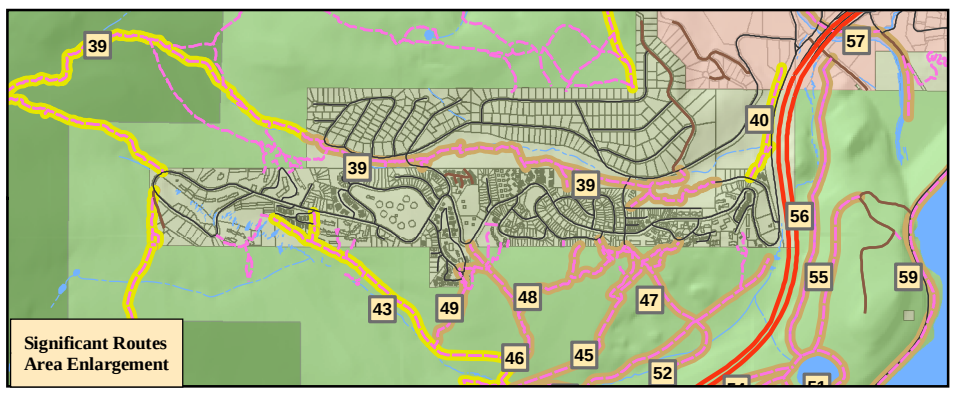

Roads and trails shown on this map do not represent all of the existing ones in the Lower Blue Basin. The roads and trails displayed are the ones which are important for masterplanning purposes. Roads and trails classified with significant importance are outlined in light brown or yellow.

Adopted March 4, 2010
Planning Commission Resolution #10-005

Tom Smith, Chair
Lower Blue Planning Commission

This map is for display purposes only. Do not use for legal conveyance. Not necessarily accurate by surveying standards and does not comply with National Mapping Accuracy Standards.
© 2010 Summit County Government